

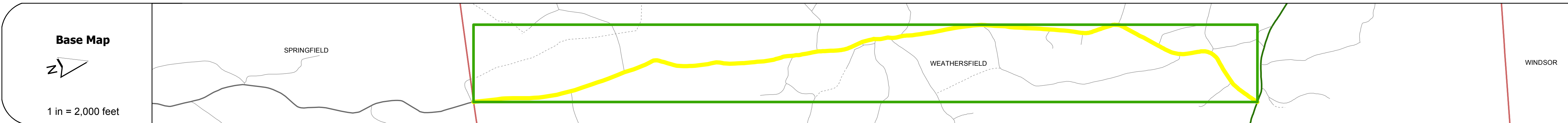
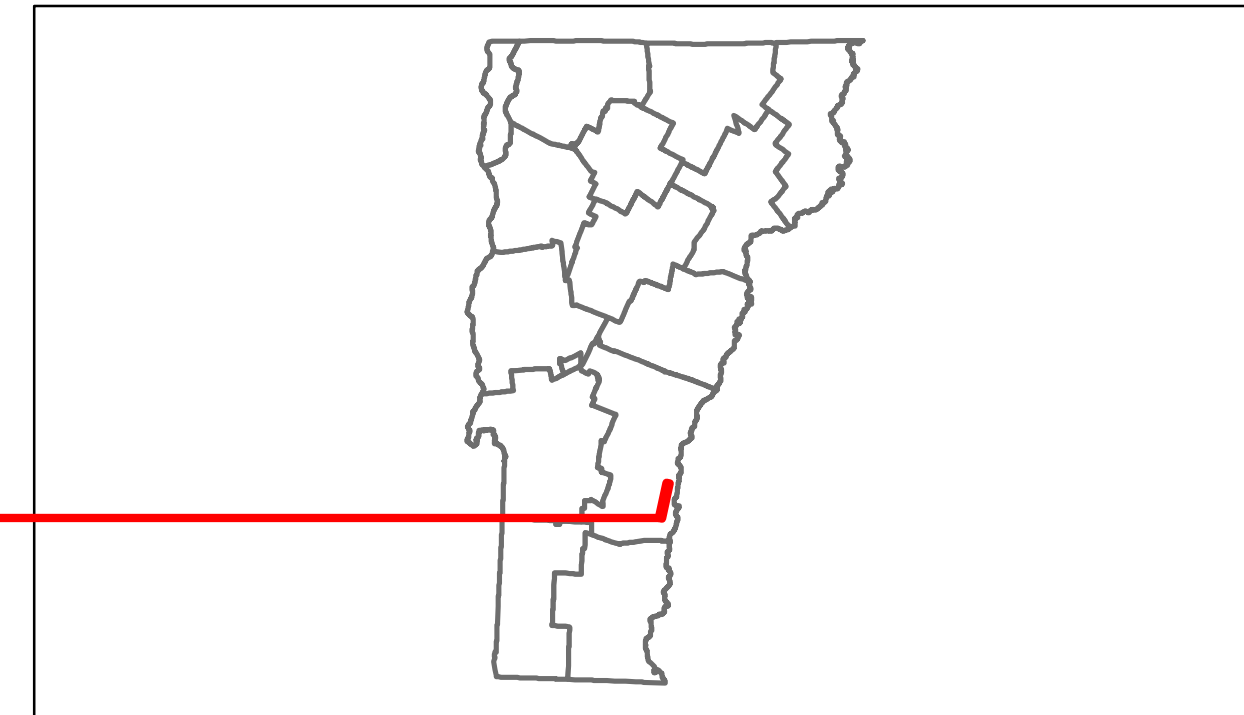


Route Log Progress Chart

DRAFT

Please Note: Errors and Omissions May Exist.
Contact the VTrans Mapping Unit with questions or concerns.

DISTRICT	TOWN	ROUTE
2	WEATHERSFIELD	Maj-0135




DESCRIPTION BLOCK

0	1	2	3	4	5
Travellane					
Roadway					
Lane Count					
Base					
Subbase					

Curves

Grades



Maintenance Garage
(Not State Maintained)

Traffic Counters
86V207
86V258 86V370 86V371

Functional Class
7

Speed Zone

ADT Counts			
2012	1200	1200	1500
2011	1200	1200	1500
2010	1300	1300	1500
2009	1300	1400	1400
2008	1400	1400	1400

Crash Locations				
2012				
2011				
2010				
2009				
2008				

Historic Projects Retreatment, Resurface, Unknown, Bituminous Mix, Skippy Mix, Bituminous Seal, Gravel, Surface Treated Gravel, Plant Mix, Reclaimed Base and Bituminous Concrete, Concrete	Functional Class 1, 2, 3, 4, 5, 6, 7, 8, 9, 10, 11, 12, 13, 14, 15, 16, 17, 18, 19	Curves curve left, curve right	Road Widths (ft)	Traffic Counters (counter ID)	Crash Locations Fatal, Injury, Property Damage Only, Unknown Crash Type	Mileage by Functional Class By Sheet 0135 7 - Rural - Major collector 5.250	Mileage by Town By Sheet WEATHERSFIELD - S01351420 5.25 of 5.25	DISTRICT 2	TOWN WEATHERSFIELD	Date: 11/14/13	ROUTE Maj-0135 ETE mileage: 3.17 to 8.42
Total Mileage: 5.250 mi						Total Mileage: 5.25 mi					