

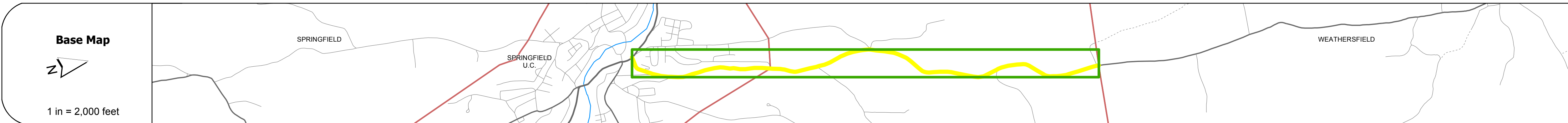
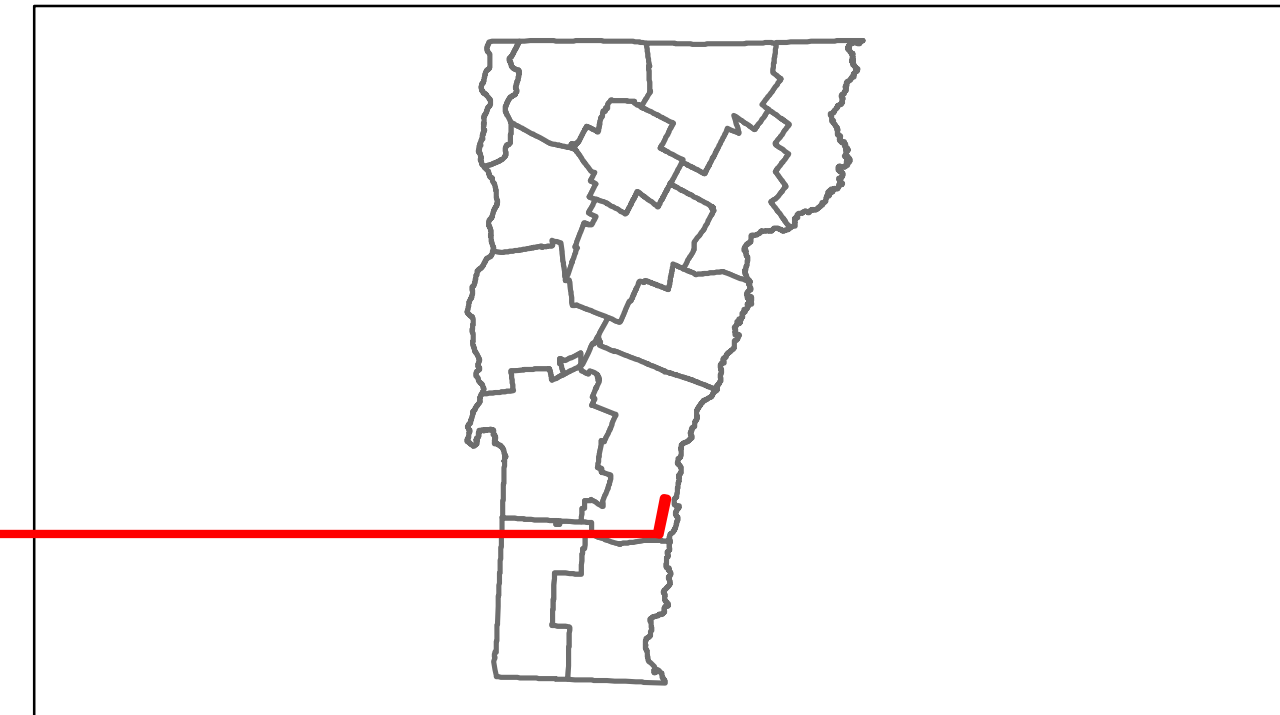


Route Log Progress Chart

DRAFT











Please Note: Errors and Omissions May Exist.
Contact the VTrans Mapping Unit with questions or concerns.

DISTRICT	TOWN	ROUTE
2	SPRINGFIELD	Maj-0135



DESCRIPTION BLOCK

Culvert 9:
 Culvert - 1991
 Structure No. 200135000914182
 Length: 22
 Facility Carried: VALLEY STREET
 Bridge Type: MULTI PLT PIPE ARCH
 Features Intersected: BROOK
 Maintenance/Ownership: City/Municipal



Historic Projects Retreatment, Resurface, Unknown, Bituminous Mix, Skirny Mix, Bituminous Seal, Concrete, Gravel, Surface Treated Gravel, Plant Mix, Reclaimed Base and Bituminous Concrete, Concrete	Functional Class 1, 2, 3, 4, 5, 6, 7, 8, 9, 10, 11, 12, 13, 14, 15, 16, 17, 18, 19	Curves curve left, curve right	Road Widths (ft)	AADT (count)	Mileage by Functional Class By Sheet 0135 7 - Rural - Major collector 3.170	Mileage by Town By Sheet SPRINGFIELD - S01351418 3.17 of 3.17	DISTRICT 2	TOWN SPRINGFIELD	Date: 11/14/13	ROUTE Maj-0135
					Crash Locations Fatal, Injury, Property Damage Only, Unknown Crash Type	Total Mileage: 3.170 mi	Total Mileage: 3.17 mi	1 of 1 TWN mileage: 0.0 to 3.17	ETE mileage: 0.0 to 3.17	ROUTE Maj-0135