


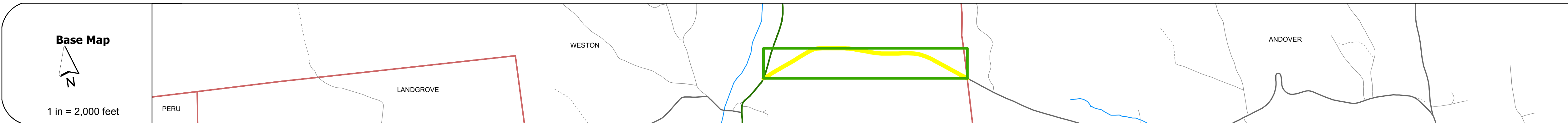
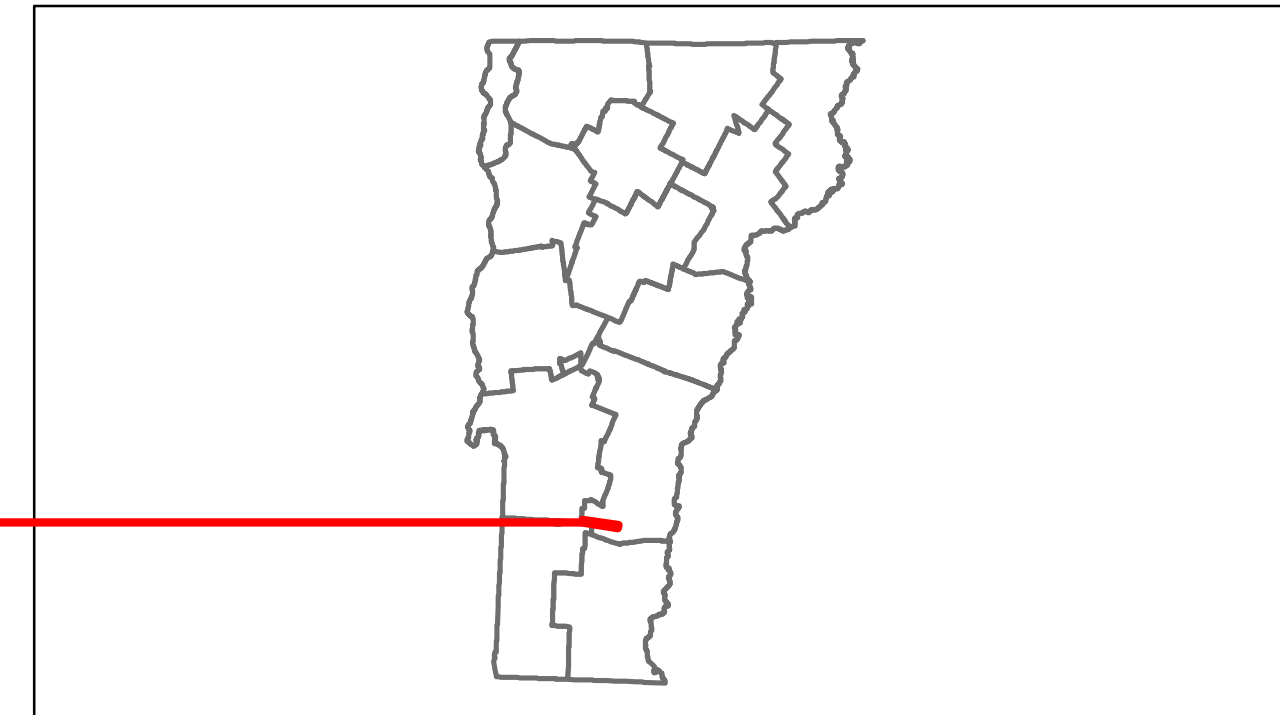


# Route Log Progress Chart

**DRAFT**

Please Note: Errors and Omissions May Exist.  
Contact the VTrans Mapping Unit with questions or concerns.

DISTRICT	TOWN	ROUTE
2	WESTON	Maj-0132



<b>Curves</b>	
---------------	--

<b>Grades</b>	
---------------	--



<b>Maintenance Garage</b>	(Not State Maintained)
---------------------------	------------------------

<b>Traffic Counters</b>	
-------------------------	--

<b>Functional Class</b>	7
-------------------------	---

<b>Speed Zone</b>	
-------------------	--

<b>AADT Counts</b>	2012: 470
	2011: 470
	2010: 500
	2009: 540
	2008: 570

<b>Crash Locations</b>	2012: [ ]
	2011: [ ]
	2010: [ ]
	2009: [ ]
	2008: [ ]

## DESCRIPTION BLOCK

<b>Historic Projects</b> Retreatment, Resurface, Unknown, Bituminous Mix, Skippy Mix, Bituminous Seal, Bituminous Concrete, Surface Treated Gravel, Plant Mix, Reclaimed Base and Bituminous Concrete, Concrete	<b>Functional Class</b> Legend for classes 1-19 and Speed Zones 25-65.	<b>Curves</b> Legend for curve left/right and Grades (up/down).	<b>Road Widths</b> Legend for width (ft) and Traffic Counters (ID).	<b>AADT</b> Legend for direction and Crash Locations (Fatal, Injury, Property Damage Only, Unknown).	<b>Mileage by Functional Class By Sheet</b> 0132 7 - Rural - Major collector 1.370	<b>Mileage by Town By Sheet</b> WESTON - S01321421 1.37 of 1.37	<b>DISTRICT</b> 2	<b>TOWN</b> WESTON	<b>Date:</b> 11/14/13	<b>ROUTE</b> Maj-0132 ETE mileage: 0.0 to 1.37
					<b>Total Mileage: 1.370 mi</b>					