Route Log Progress Chart

DRAFT

Please Note: Errors and Omissions May Exist.
Contact the VTrans Mapping Unit with questions or concerns.

DISTRICT	TOWN	ROUTE
1	PAWLET	Maj-0131

Base Map

1 in = 0.75 miles

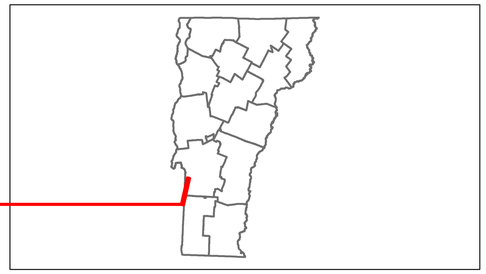

Stick Diagram

Primary Structures
Secondary Structures
Stations (Feet)
Railroad Crossings
Divided State Highway
State Highway
Divided Class 1 Town Highway
Class 1 Town Highway
Town Boundary
District Boundaries
State/Town Highway Change
Divided Highway Limits
Ghost Section Boundary
Streams

Scale:1in = 2000 FEET

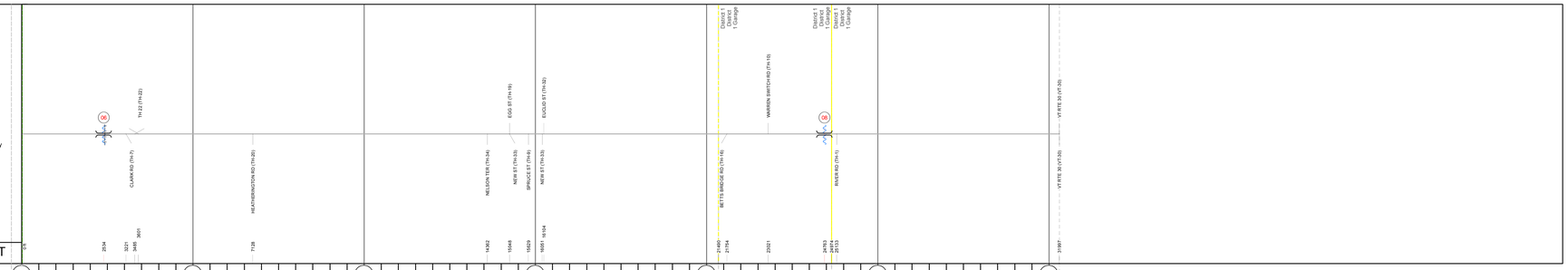

Road Widths



Curves

Grades

Historic Projects

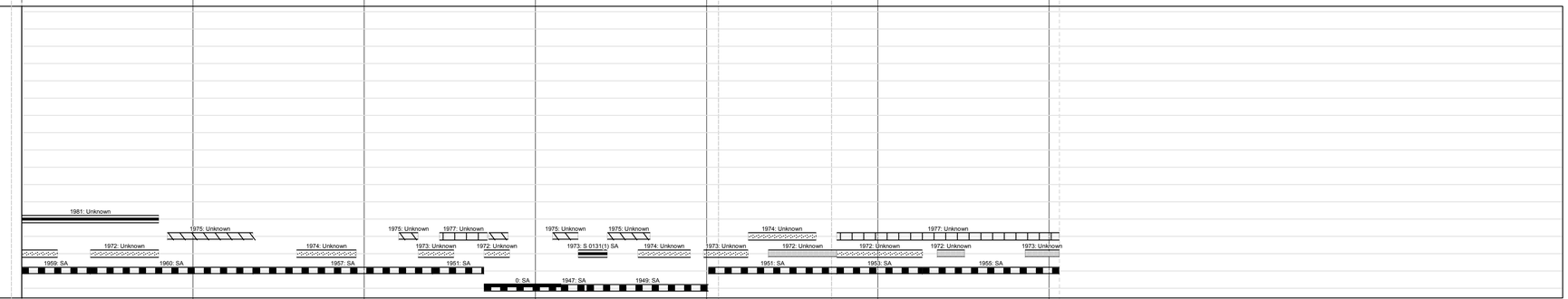

Maintenance Garage

(Not State Maintained)

Traffic Counters

S6R392
S6R391
S6R389

Functional Class

7

Speed Zone

AADT Counts

2012	450	670	750	830
2011	450	660	740	820
2010	460	650	750	740
2009	470	640	750	650
2008	480	620	760	570

Crash Locations

2012
2011
2010
2009
2008

DESCRIPTION BLOCK

Bridge 6:
Tee Beam - 1937
Structure No. 200131000611142
Length: 42'
Width: 23.5'
Facility Carried: TR 01 FAS 131
Bridge Type: CONCRETE T-BEAM
Features Intersected: INDIAN RIVER
Surface: Bituminous
Maintenance/Ownership: Town

Culvert 8:
Culvert - 1922
Structure No. 200131000811142
Length: 51'
Facility Carried: TR 01 FAS 131
Bridge Type: CONCRETE ARCH
Features Intersected: METTAWEE RIVER
Surface: Bituminous
Maintenance/Ownership: Town

Historic Projects

Retreatment
Resurface
Unknown
Bituminous Mix
Skinny Mix
Bituminous Seal
Bituminous Concrete
Bituminous Macadam
Cold Plane and Bituminous Concrete
Concrete
Gravel
Surface Treated Gravel
Plant Mix
Reclaimed Base and Bituminous Concrete

Functional Class

1 7 12 17
2 8 14 19
6 11 16

Speed Zones

SPEED LIMIT 25 30 35 40 45 50 55 60 65

Curves

curve left
curve right

Grades

grade up
grade down

Road Widths

(ft)

Traffic Counters

(counter ID)

AADT

(count)

Crash Locations

Fatal
Injury
Property Damage Only
Unknown Crash Type

Mileage by Functional Class By Sheet

0131	7 - Rural - Major Collector	6.060

Total Mileage: 6.060 mi

Mileage by Town By Sheet

PAWLET - S01311114	6.06 of 6.06

Total Mileage: 6.06 mi

DISTRICT	TOWN	Date: 11/14/13	ROUTE
1	PAWLET	1 of 1 TWN mileage: 0.0 to 6.06	Maj-0131 ETE mileage: 4.13 to 10.19