

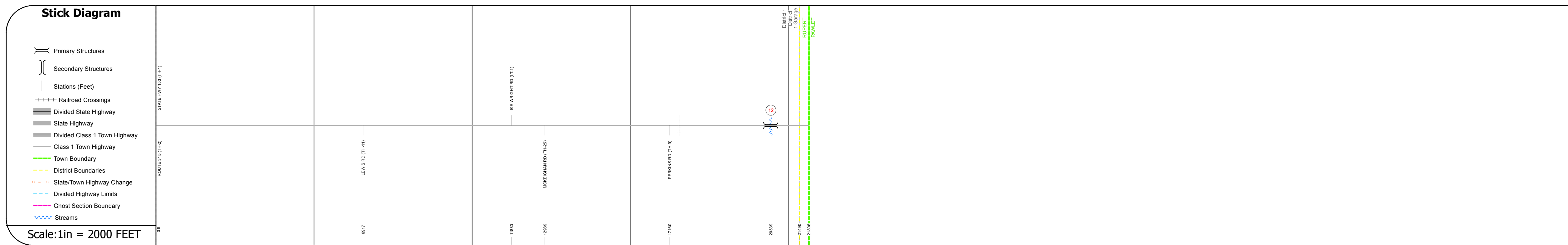
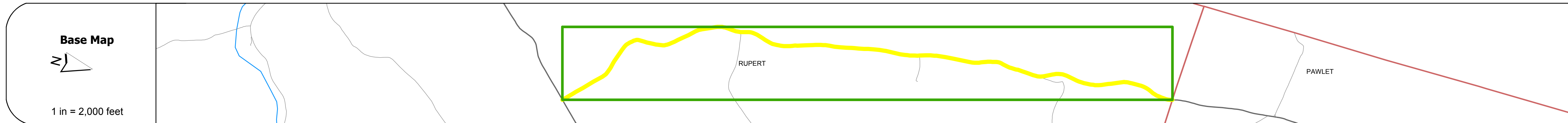
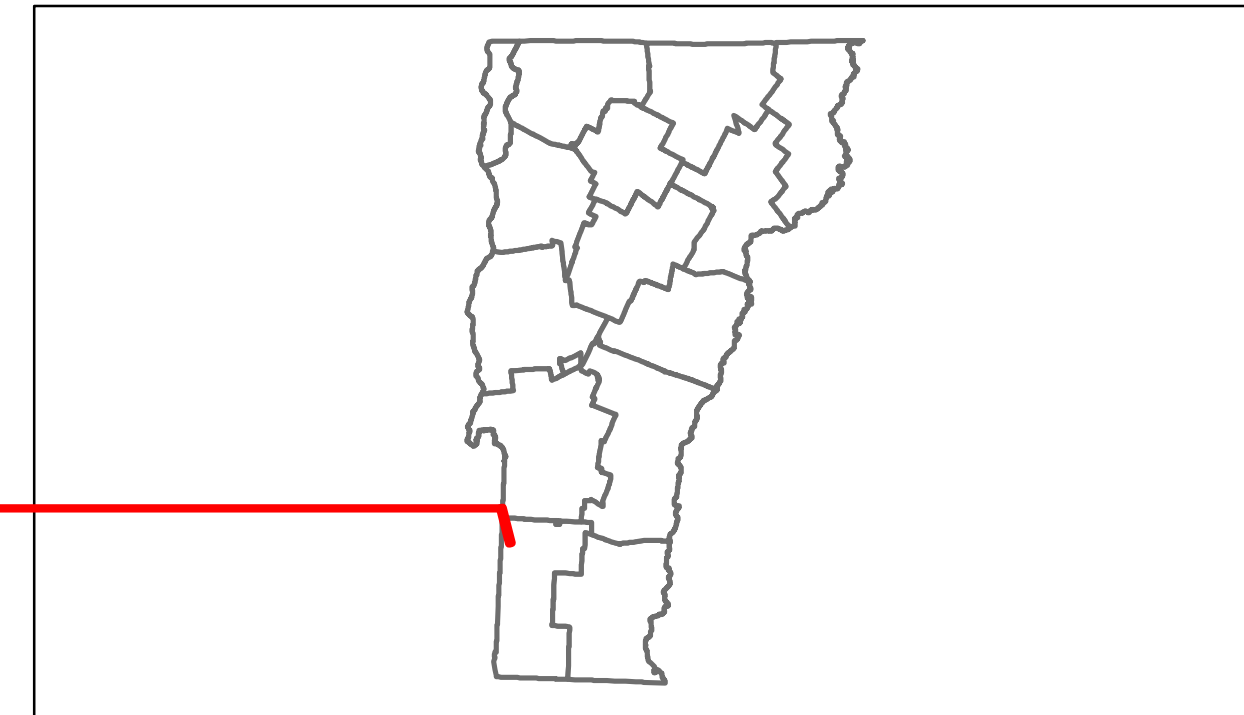


# Route Log Progress Chart

**DRAFT**

Please Note: Errors and Omissions May Exist.  
Contact the VTrans Mapping Unit with questions or concerns.

DISTRICT	TOWN	ROUTE
1	RUPERT	Maj-0131



## DESCRIPTION BLOCK

**Bridge 12:**  
Tee Beam - 1924  
Structure No: 200131001202102  
Length: 29'  
Width: 19.6'  
Facility Carried: TR 01 FAS 131  
Bridge Type: CONCRETE T-BEAM  
Features Intersected: INDIAN RIVER  
Surface: Bituminous  
Maintenance/Ownership: Town

<b>Road Widths</b>	Travellane	← 20 →
Roadway	← 22 →	
Lane Count		
Base		
Subbase		
<b>Curves</b>		
<b>Grades</b>		
<b>Historic Projects</b>		
<b>Maintenance Garage</b>	(Not State Maintained)	
<b>Traffic Counters</b>	848322	
<b>Functional Class</b>	7	
<b>Speed Zone</b>		
<b>AADT Counts</b>	2012 ← 450 → 2011 ← 450 → 2010 ← 460 → 2009 ← 470 → 2008 ← 480 →	
<b>Crash Locations</b>	2012 2011 2010 2009 2008	

<b>Historic Projects</b> Retreatment, Resurface, Unknown, Bituminous Mix, Skippy Mix, Bituminous Seal, Bituminous Concrete, Surface Treated Gravel, Plant Mix, Reclaimed Base and Bituminous Concrete, Concrete	<b>Functional Class</b> 1, 2, 3, 4, 5, 6, 7, 8, 9, 10, 11, 12, 13, 14, 15, 16, 17, 18, 19	<b>Curves</b> curve left, curve right	<b>Road Widths</b> (ft)	<b>Traffic Counters</b> (counter ID)	<b>AADT</b> (count)	<b>Crash Locations</b> Fatal, Injury, Property Damage Only, Unknown Crash Type	<b>Mileage by Functional Class By Sheet</b> 0131 7 - Rural - Major collector 4.120	<b>Mileage by Town By Sheet</b> RUPERT - S01310210 4.13 of 4.13	<b>DISTRICT</b> 1	<b>TOWN</b> RUPERT	<b>Date:</b> 11/14/13	<b>ROUTE</b> Maj-0131 ETE mileage: 0.0 to 4.13
						<b>Total Mileage:</b> 4.130 mi	<b>Total Mileage:</b> 4.13 mi					