# Route Log Progress Chart

**DRAFT**

**Please Note: Errors and Omissions May Exist.**
**Contact the VTrans Mapping Unit with questions or concerns.**

| DISTRICT | TOWN | ROUTE |
|---|---|---|
| 1 | DANBY | Maj-0130 |

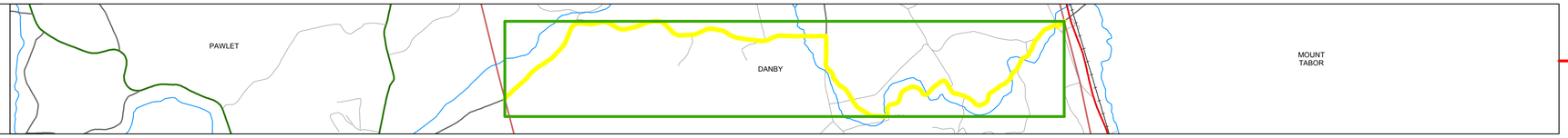


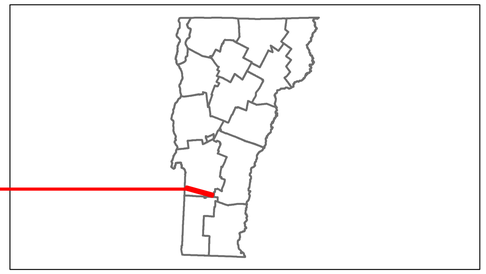

## Stick Diagram

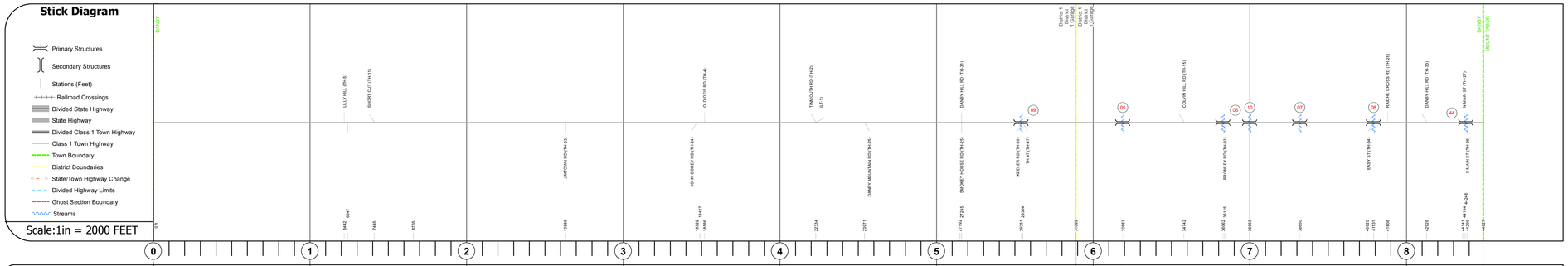


## Road Widths




## Curves

## Grades

## Historic Projects

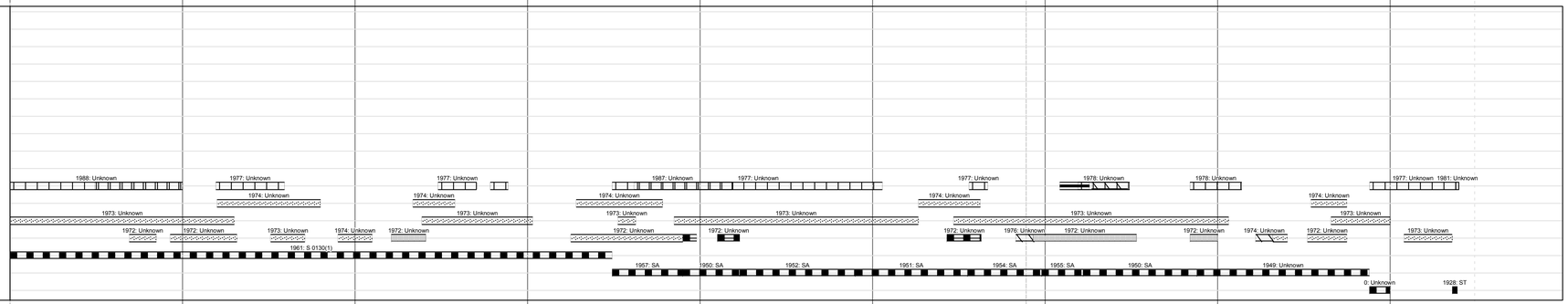


## Maintenance Garage

(Not State Maintained)

## Traffic Counters

## Functional Class

7

## Speed Zone

## AADT Counts

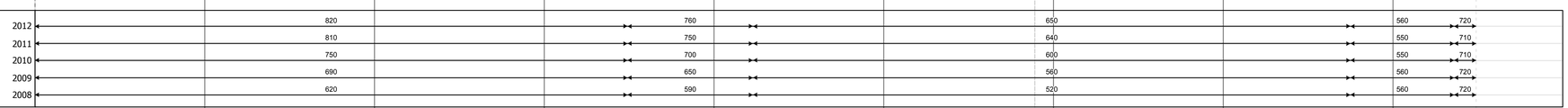


## Crash Locations

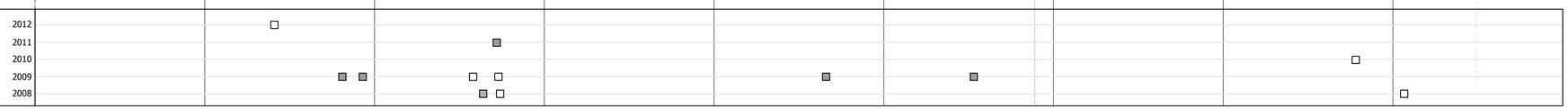


## DESCRIPTION BLOCK

Bridge 9:
Stringer/multi-beam or girder - 1933
Structure No. 200130000911062
Length: 74'
Width: 22.4'
Facility Carried: TR 01 FAS 130
Bridge Type: ROLLED BEAM
Features Intersected: MILL BROOK
Surface: Bituminous
Maintenance/Ownership: Town

Bridge 5:
Slab - 1983
Structure No. 200130000511062
Length: 38'
Width: 30.8'
Facility Carried: TR 01 FAS 130
Bridge Type: CONCRETE SLAB
Features Intersected: MILL BROOK
Surface: Bituminous
Maintenance/Ownership: Town

Bridge 6:
Tee Beam - 1928
Structure No. 200130000611062
Length: 44'
Width: 24.4'
Facility Carried: TR 01 FAS 130
Bridge Type: CONCRETE T-BEAM
Features Intersected: MILL BROOK
Surface: Bituminous
Maintenance/Ownership: Town

Bridge 10:
Tee Beam - 1928
Structure No. 200130001011062
Length: 55'
Width: 21.5'
Facility Carried: TR 01 FAS 130
Bridge Type: CONCRETE T-BEAM
Features Intersected: MILL BROOK
Surface: Bituminous
Maintenance/Ownership: Town

Bridge 7:
Tee Beam - 1928
Structure No. 200130000711062
Length: 44'
Width: 21.4'
Facility Carried: TR 01 FAS 130
Bridge Type: CONCRETE T-BEAM
Features Intersected: MILL BROOK
Surface: Bituminous
Maintenance/Ownership: Town

Bridge 8:
Tee Beam - 1928
Structure No. 200130000811062
Length: 44'
Width: 21.4'
Facility Carried: TR 01 FAS 130
Bridge Type: CONCRETE T-BEAM
Features Intersected: MILL BROOK
Surface: Bituminous
Maintenance/Ownership: Town

Bridge 44:
Tee Beam - 1927
Structure No. 200130004411062
Length: 31'
Width: 31.2'
Weight Limit: 0
Facility Carried: TR 01 FAS 130
Bridge Type: CONCRETE T-BEAM
Features Intersected: MILL BROOK
Surface: Bituminous
Maintenance/Ownership: Town

### Historic Projects

Retreatment
Resurface
Unknown
Bituminous Mix
Skinny Mix
Bituminous Seal
Bituminous Concrete
Bituminous Macadam
Cold Plane and Bituminous Concrete
Concrete
Gravel
Surface Treated Gravel
Plant Mix
Reclaimed Base and Bituminous Concrete

### Functional Class

1 7 12 17
2 8 14 19
6 11 16

### Speed Zones

25 30 35 40 45 50 55 60 65

### Curves

curve left
curve right

### Grades

grade up
grade down

### Road Widths

(ft)

### Traffic Counters

(counter ID)

### AADT

(count)

### Crash Locations

Fatal
Injury
Property Damage Only
Unknown Crash Type

### Mileage by Functional Class By Sheet

| | | |
|---|---|---|
| 0130 | 7 - Rural - Major Collector | 8.490 |

Total Mileage: 8.490 mi

### Mileage by Town By Sheet

| | |
|---|---|
| DANBY - S01301106 | 8.49 of 8.49 |

Total Mileage: 8.49 mi

| DISTRICT | TOWN | Date: 11/14/13 | ROUTE |
|---|---|---|---|
| 1 | DANBY | 1 of 1<br>TWN mileage: 0.0 to 8.49 | Maj-0130<br>ETE mileage: 1.66 to 10.15 |