

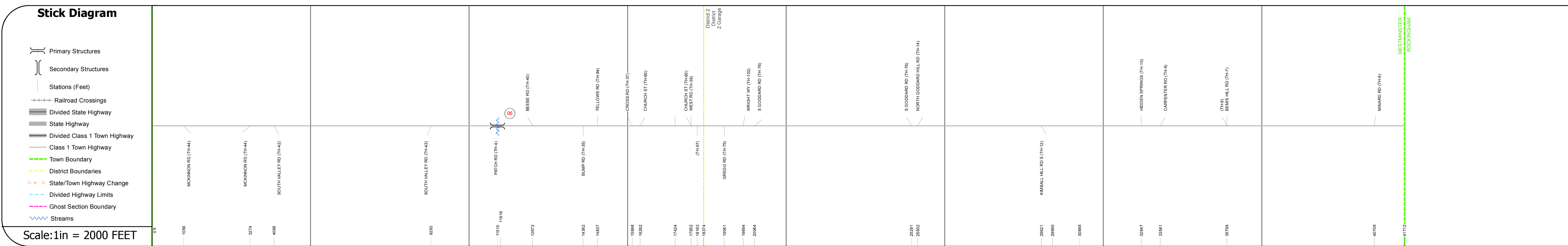
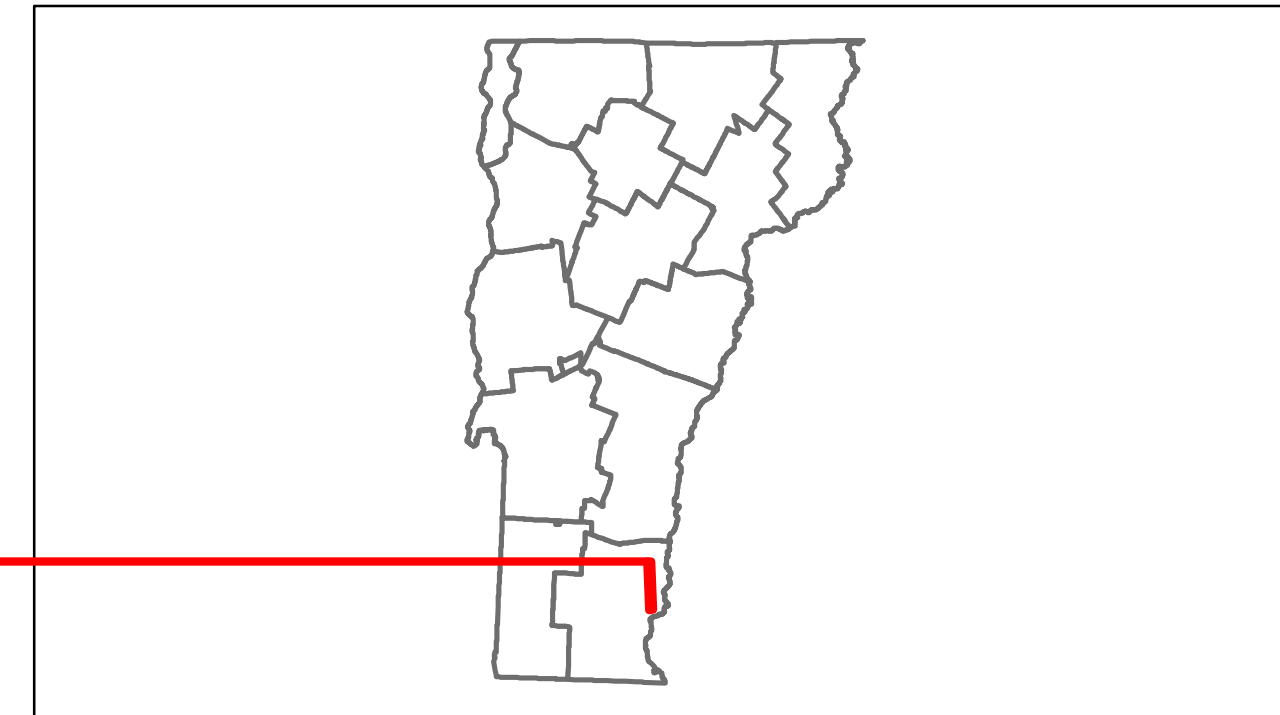


Route Log Progress Chart

DRAFT

Please Note: Errors and Omissions May Exist.
Contact the VTrans Mapping Unit with questions or concerns.

DISTRICT	TOWN	ROUTE
2	WESTMINSTER	Maj-0129



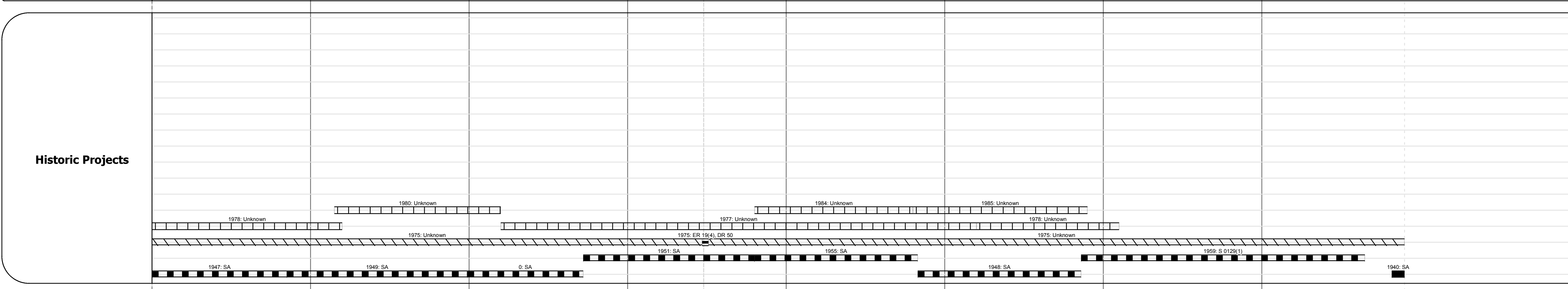
DESCRIPTION BLOCK

Bridge 6:
Stringer/multi-beam or girder - 1936
Structure No. 200129000613202
Length: 74'
Width: 22.0'
Facility Carried: TR 02 FAS 129
Bridge Type: ROLLED BEAM
Features Intersected: E PUTNEY BROOK
Surface: Bituminous
Maintenance/Ownership: Town

Road Widths	Travellane	20
Roadway	26	
Lane Count	2	
Base	15' Gravel	
Subbase		

Curves	
---------------	--

Grades	
---------------	--



Maintenance Garage	(Not State Maintained)
---------------------------	------------------------

Traffic Counters	66X317, 66X318, 66X319, 66X320, 66X321, 66X316, 66X31A
-------------------------	--

Functional Class	7
-------------------------	---

Speed Zone	
-------------------	--

AADT Counts	2012: 1200, 770
2011: 1200, 780	
2010: 1200, 770	
2009: 1200, 770	
2008: 1200, 780	

Crash Locations	2012, 2011, 2010, 2009, 2008
------------------------	------------------------------

Historic Projects Retreatment, Resurface, Unknown, Bituminous Mix, Skippy Mix, Bituminous Seal, Bituminous Concrete, Surface Treated Gravel, Plant Mix, Reclaimed Base and Bituminous Concrete, Concrete	Functional Class 1, 2, 3, 4, 5, 6, 7, 8, 9, 10, 11, 12, 13, 14, 15, 16, 17, 18, 19	Curves curve left, curve right	Road Widths (ft)	Traffic Counters (counter ID)	AADT (count)	Crash Locations Fatal, Injury, Property Damage Only, Unknown Crash Type	Mileage by Functional Class By Sheet 0129 7 - Rural - Major collector 7.900	Mileage by Town By Sheet WESTMINSTER - S01291320 7.9 of 7.9	DISTRICT 2	TOWN WESTMINSTER	Date: 11/14/13	ROUTE Maj-0129 ETE mileage: 3.48 to 11.38
Total Mileage: 7.900 mi							Total Mileage: 7.9 mi					