Route Log Progress Chart

DRAFT

Please Note: Errors and Omissions May Exist.
Contact the VTrans Mapping Unit with questions or concerns.

DISTRICT	TOWN	ROUTE
2	ROCKINGHAM	Maj-0129

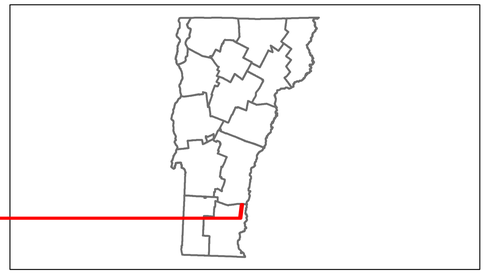

Base Map



1 in = 2,000 feet

Stick Diagram

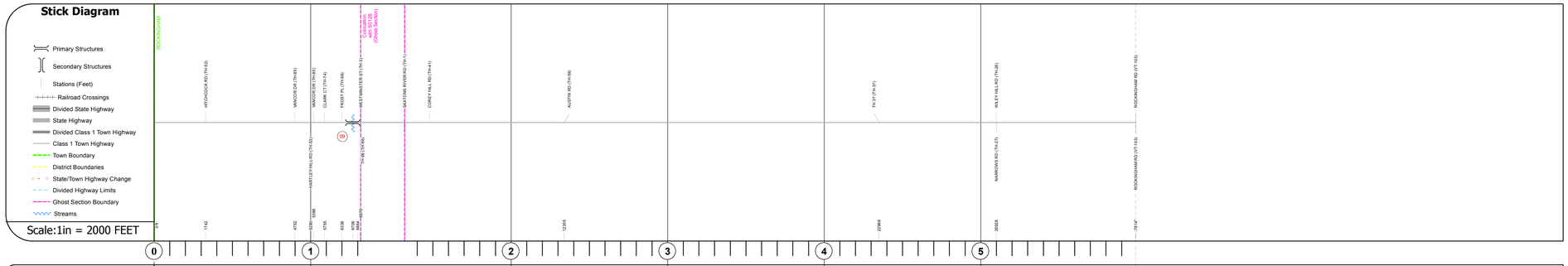

Road Widths



Curves

Grades

Historic Projects



Maintenance Garage

Traffic Counters

Functional Class

Speed Zone

AADT Counts

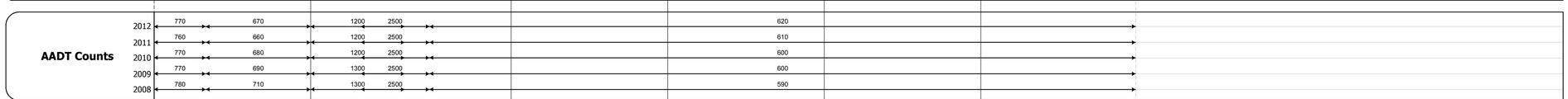

Crash Locations

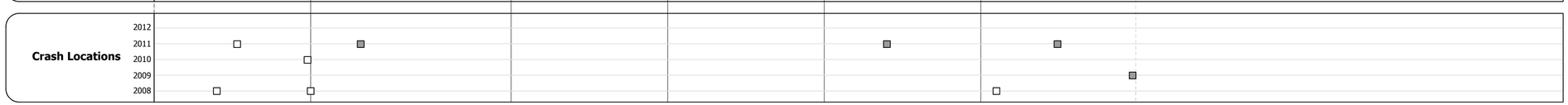

DESCRIPTION BLOCK

Bridge 9:
Stringer/multi-beam or girder - 2004
Structure No. 200129000913142
Length: 132'
Width: 26.0'
Facility Carried: TR 03 FAS 129
Bridge Type: WELDED PLATE GIRDER
Features Intersected: SAXTONS RIVER
Surface: Bituminous
Maintenance/Ownership: Town

Historic Projects: Retreatment, Resurface, Unknown, Bituminous Mix, Skinny Mix, Bituminous Seal, Bituminous Concrete, Bituminous Macadam, Cold Plane and Bituminous Concrete, Concrete, Gravel, Surface Treated Gravel, Plant Mix, Reclaimed Base and Bituminous Concrete

Functional Class: 1, 2, 6, 7, 8, 11, 12, 14, 16, 17, 19

Speed Zones: 25, 30, 35, 40, 45, 50, 55, 60, 65

Curves: curve left, curve right

Grades: grade up, grade down

Road Widths: (ft)

Traffic Counters: (counter ID)

AADT: (count)

Crash Locations: Fatal, Injury, Property Damage Only, Unknown Crash Type

Mileage by Functional Class By Sheet

0129	7 - Rural - Major Collector	5.990

Total Mileage: 5.990 mi

Mileage by Town By Sheet

ROCKINGHAM - S01291314	5.99 of 5.99
Ghost Section - Maj-0126 (3.000 to 2.720)	0.280

Total Mileage: 5.99 mi

DISTRICT	TOWN	Date: 11/14/13	ROUTE
2	ROCKINGHAM	1 of 1 TWN mileage: 0.0 to 5.99	Maj-0129 ETE mileage: 11.38 to 17.37