

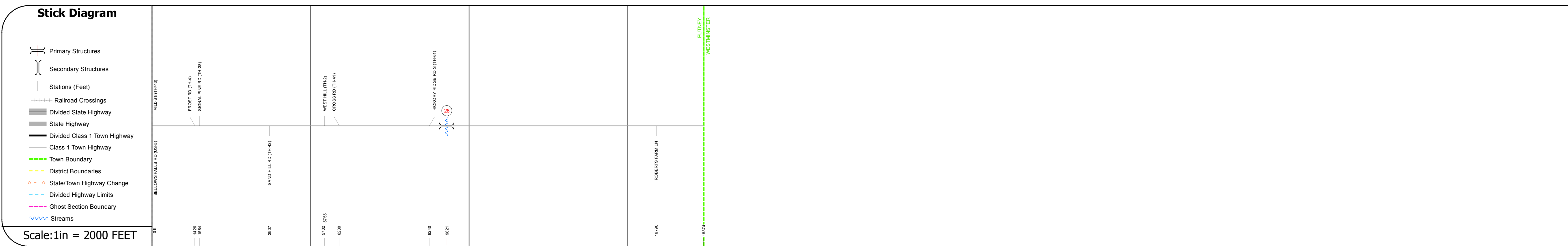
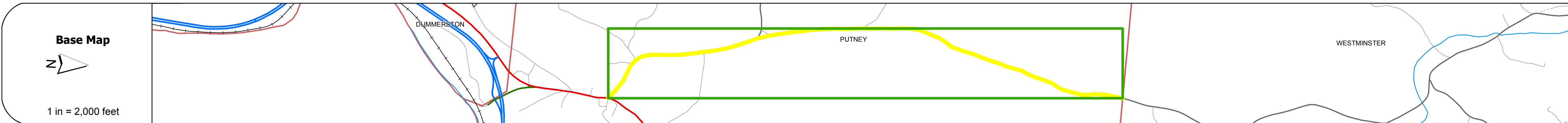
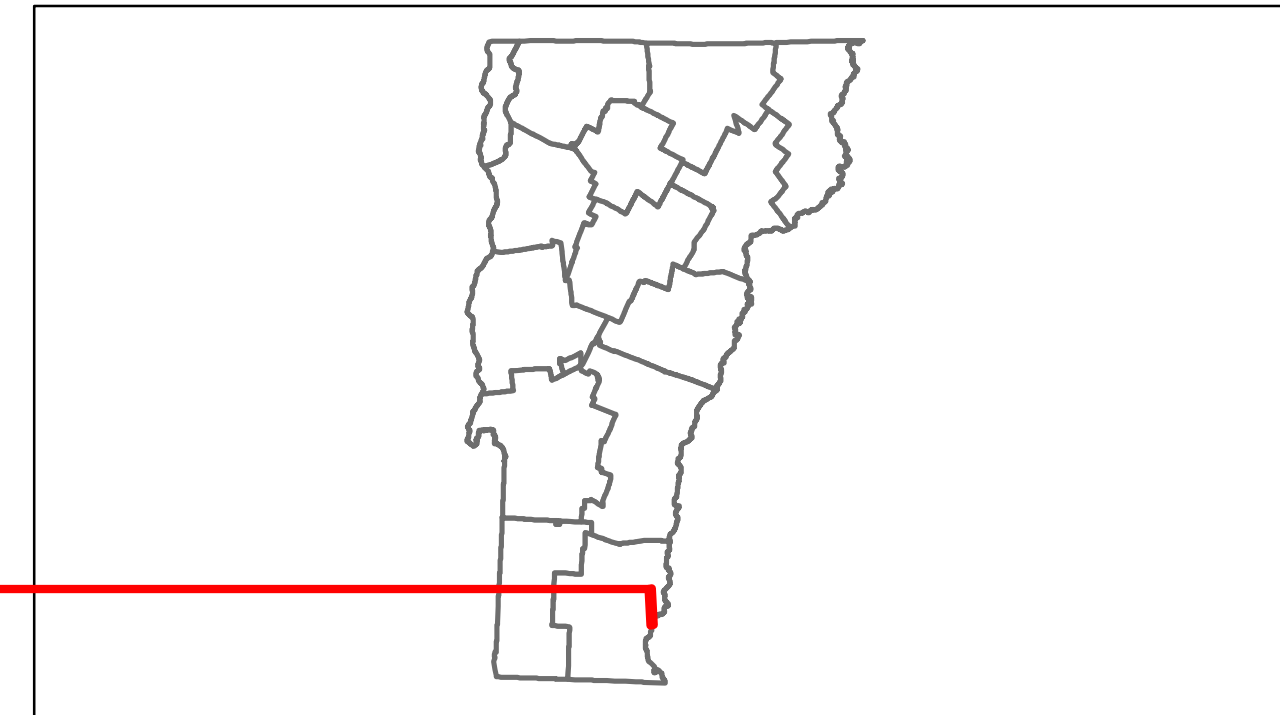


# Route Log Progress Chart

**DRAFT**

Please Note: Errors and Omissions May Exist.  
Contact the VTrans Mapping Unit with questions or concerns.

DISTRICT	TOWN	ROUTE
2	PUTNEY	Maj-0129



## DESCRIPTION BLOCK

**Bridge 26:**  
Tee Beam - 1934  
Structure No. 200129002613132  
Length: 49'  
Width: 20.0'  
Facility Carried: TR 01 FAS 129  
Bridge Type: CONCRETE T-BEAM  
Features Intersected: SACKETTS BROOK  
Surface: Bituminous  
Maintenance/Ownership: Town

<b>Road Widths</b>	Travellane	20
	Roadway	24
	Lane Count	
	Base	
	Subbase	

<b>Curves</b>	
---------------	--

<b>Grades</b>	
---------------	--

<b>Historic Projects</b>	

<b>Maintenance Garage</b>	(Not State Maintained)
---------------------------	------------------------

<b>Traffic Counters</b>	56X340
-------------------------	--------

<b>Functional Class</b>	7
-------------------------	---

<b>Speed Zone</b>	
-------------------	--

<b>ADT Counts</b>	2012	3200	1200
	2011	3200	1200
	2010	3100	1200
	2009	2900	1200
	2008	2800	1200

<b>Crash Locations</b>	2012	
	2011	
	2010	
	2009	
	2008	

<b>Historic Projects</b> Retreatment, Resurface, Unknown, Bituminous Mix, Skippy Mix, Bituminous Seal, Bituminous Concrete, Gravel, Surface Treated Gravel, Plant Mix, Reclaimed Base and Bituminous Concrete, Concrete	<b>Functional Class</b> 1, 2, 3, 4, 5, 6, 7, 8, 9, 10, 11, 12, 13, 14, 15, 16, 17, 18, 19	<b>Curves</b> curve left, curve right	<b>Road Widths</b> (ft)	<b>ADT</b> (count)	<b>Mileage by Functional Class By Sheet</b> 0129 7 - Rural - Major collector 3.480	<b>Mileage by Town By Sheet</b> PUTNEY - S01291313 3.48 of 3.48	<b>DISTRICT</b> 2	<b>TOWN</b> PUTNEY	<b>Date:</b> 11/14/13	<b>ROUTE</b> Maj-0129
<b>Crash Locations</b> Fatal, Injury, Property Damage Only, Unknown Crash Type						<b>Total Mileage:</b> 3.480 mi		<b>1 of 1</b> TWN mileage: 0.0 to 3.48		ETE mileage: 0.0 to 3.48