

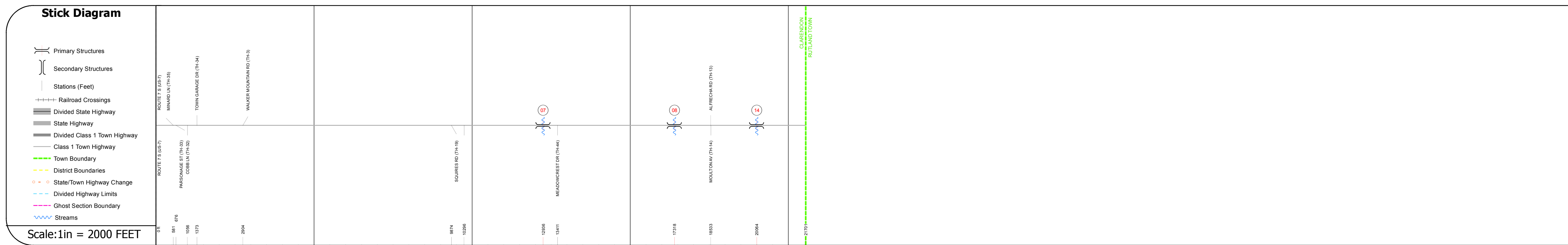
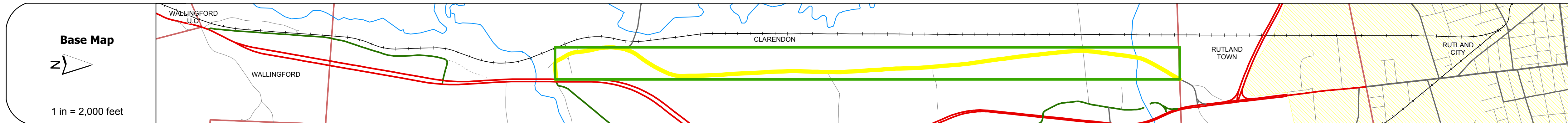
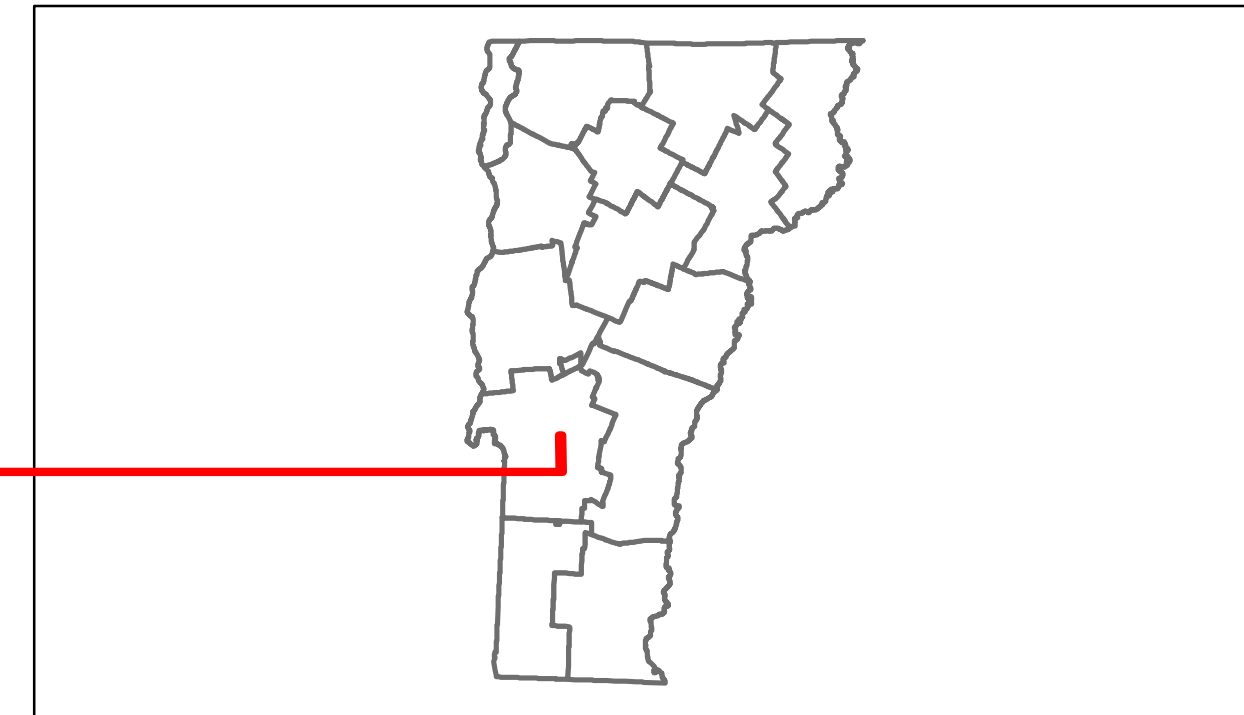


Route Log Progress Chart

DRAFT

Please Note: Errors and Omissions May Exist.
Contact the VTrans Mapping Unit with questions or concerns.

DISTRICT	TOWN	ROUTE
3	CLARENDON	Maj-0127



DESCRIPTION BLOCK

Bridge 7:
Tee Beam - 1926
Structure No. 200127000711052
Length: 27'
Width: 30.2'
Facility Carried: TR 01 FAS 127
Bridge Type: CONG TBM WID W/ SLAB
Features Intersected: BROOK
Surface: Bituminous
Maintenance/Ownership: Town

Bridge 8:
Tee Beam - 1928
Structure No. 200127000811052
Length: 33'
Width: 27.9'
Facility Carried: TR 01 FAS 127
Bridge Type: CONG TBM WID W/ SLAB
Features Intersected: BROOK
Surface: Bituminous
Maintenance/Ownership: Town

Bridge 14:
Stringer/multi-beam or girder - 2006
Structure No. 200127001411052
Length: 87'
Width: 29.5'
Facility Carried: TR 01 FAS 127
Bridge Type: ROLLED BEAM
Features Intersected: COLD RIVER
Surface: Bituminous
Maintenance/Ownership: Town

Road Widths	Travellane	← 20
	Roadway	← 24
	Lane Count	
	Base	
	Subbase	
Curves		
Grades		
Historic Projects		2006 BRO 1443(20)
Maintenance Garage		(Not State Maintained)
Traffic Counters		SUR329
Functional Class		7
Speed Zone		
AADT Counts	2012	1100
	2011	1100
	2010	1200
	2009	1300
	2008	1300
Crash Locations	2012	
	2011	
	2010	
	2009	
	2008	

Historic Projects Retreatment, Resurface, Unknown, Bituminous Mix, Skippy Mix, Bituminous Seal, Bituminous Concrete, Surface Treated Gravel, Plant Mix, Reclaimed Base and Bituminous Concrete, Concrete	Functional Class 1, 2, 3, 4, 5, 6, 7, 8, 9, 10, 11, 12, 13, 14, 15, 16, 17, 18, 19	Curves curve left, curve right	Road Widths (ft)	Traffic Counters (counter ID)	AADT (count)	Crash Locations Fatal, Injury, Property Damage Only, Unknown Crash Type	Mileage by Functional Class By Sheet 0127 7 - Rural - Major collector 4.110	Mileage by Town By Sheet CLARENDON - S01271105 4.11 of 4.11	DISTRICT 3	TOWN CLARENDON	Date: 11/14/13	ROUTE Maj-0127 ETE mileage: 0.0 to 4.11
						Total Mileage: 4.110 mi	Total Mileage: 4.11 mi					