


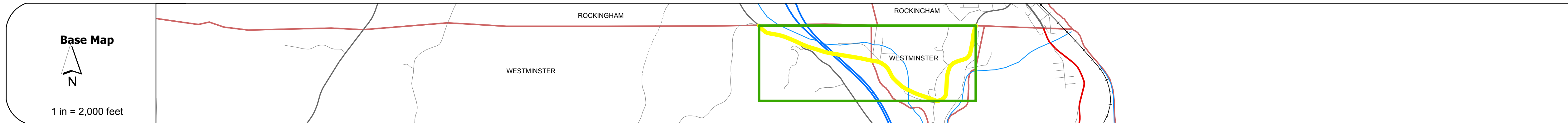
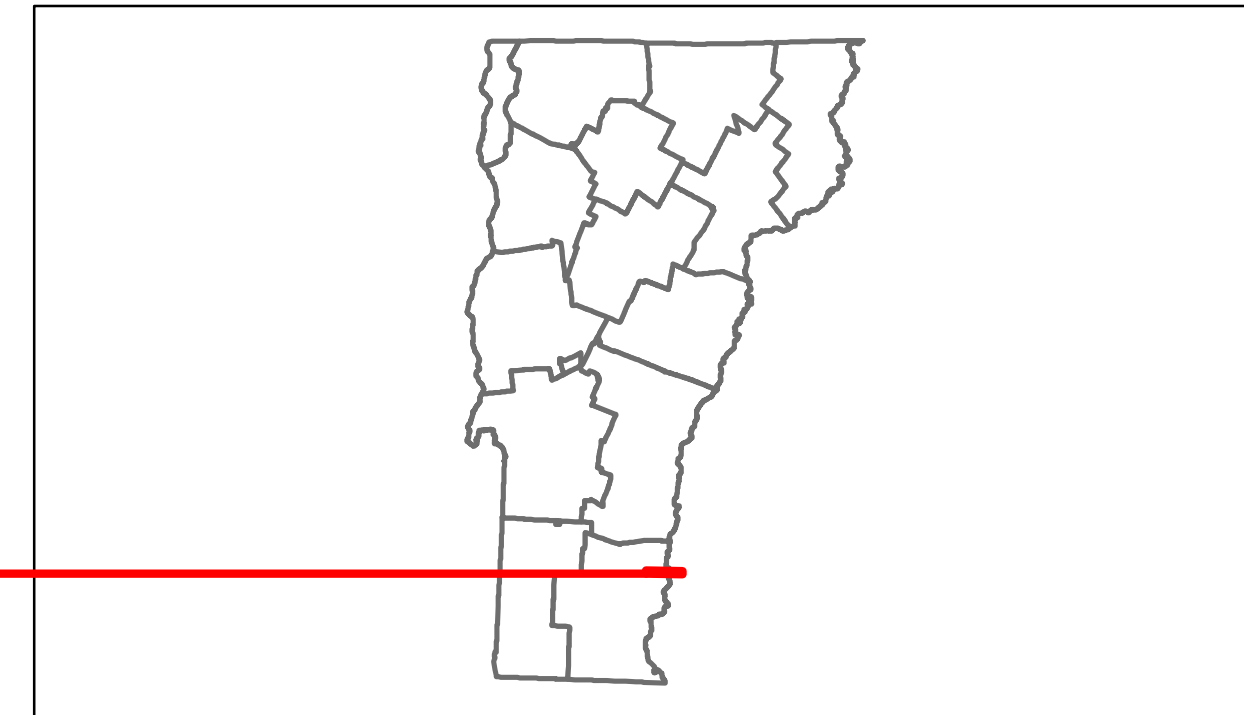


Route Log Progress Chart

DRAFT

Please Note: Errors and Omissions May Exist.
Contact the VTrans Mapping Unit with questions or concerns.

DISTRICT	TOWN	ROUTE
2	WESTMINSTER	Maj-0126



Curves

Grades




Maintenance Garage
(Not State Maintained)

Traffic Counters
56X112, 56X176, 56X190, 56X161

Functional Class
7 - Rural - Major collector

Speed Zone



DESCRIPTION BLOCK

Bridge 10B:
Stringer/multi-beam or girder - 1963
Structure No. 200091021N13202
Length: 534'
Height: 0.0'
Weight Limit: 0
Facility Carried: 1 00091 ML
Bridge Type: 7 SPAN ROLLED BEAM
Features Intersected: 1 91 OVER TH NO 1

Bridge 10A:
Stringer/multi-beam or girder - 1963
Structure No. 200091021S13202
Length: 534'
Height: 0.0'
Weight Limit: 0
Facility Carried: 1 00091 ML
Bridge Type: 8 SPAN ROLLED BEAM
Features Intersected: 1 91 OVER TH NO 1

Bridge 5:
Girder and floorbeam system - 1940
Structure No. 200126000513202
Length: 222'
Width: 24.5'
Facility Carried: TR 01 FAS 126
Bridge Type: RIVETED TWO GIRDER
Features Intersected: SAXTONS RIVER
Surface: Bituminous
Maintenance/Ownership: Town

Historic Projects	Functional Class	Curves	Road Widths	AADT	Mileage by Functional Class By Sheet	Mileage by Town By Sheet	DISTRICT	TOWN	Date: 11/14/13	ROUTE
Retreatment, Resurface, Unknown, Bituminous Mix, Skippy Mix, Bituminous Seal, Concrete	1-19	curve left, curve right	(ft)	(count)	0126 7 - Rural - Major collector 1.830	WESTMINSTER - S01261320 1.83 of 1.83	2	WESTMINSTER	1 of 1 TWN mileage: 0.0 to 1.83	Maj-0126 ETE mileage: 13.49 to 15.32
Crash Locations Fatal, Injury, Property Damage Only, Unknown Crash Type					Total Mileage: 1.830 mi		Total Mileage: 1.83 mi		For More Information Contact - Vermont Agency of Transportation, Policy, Planning and Intermodal Development Division - Mapping Unit, 1 National Life Drive, Montpelier, VT 05633-5001 Telephone: 802-828-2600.	