

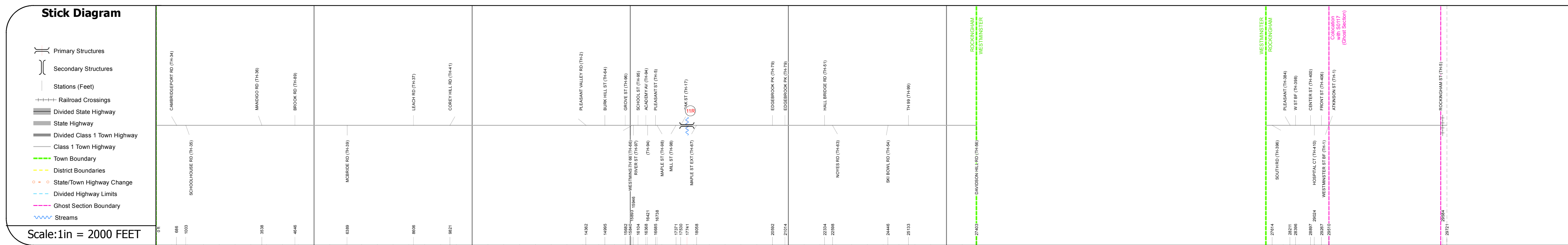
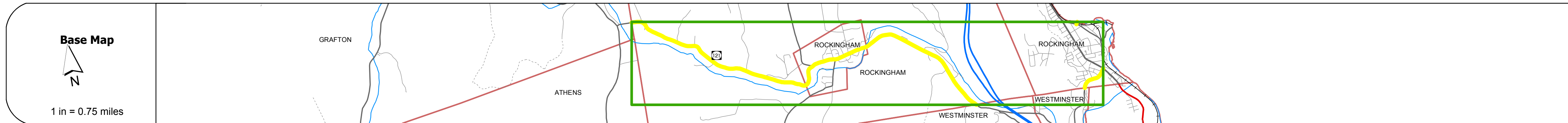
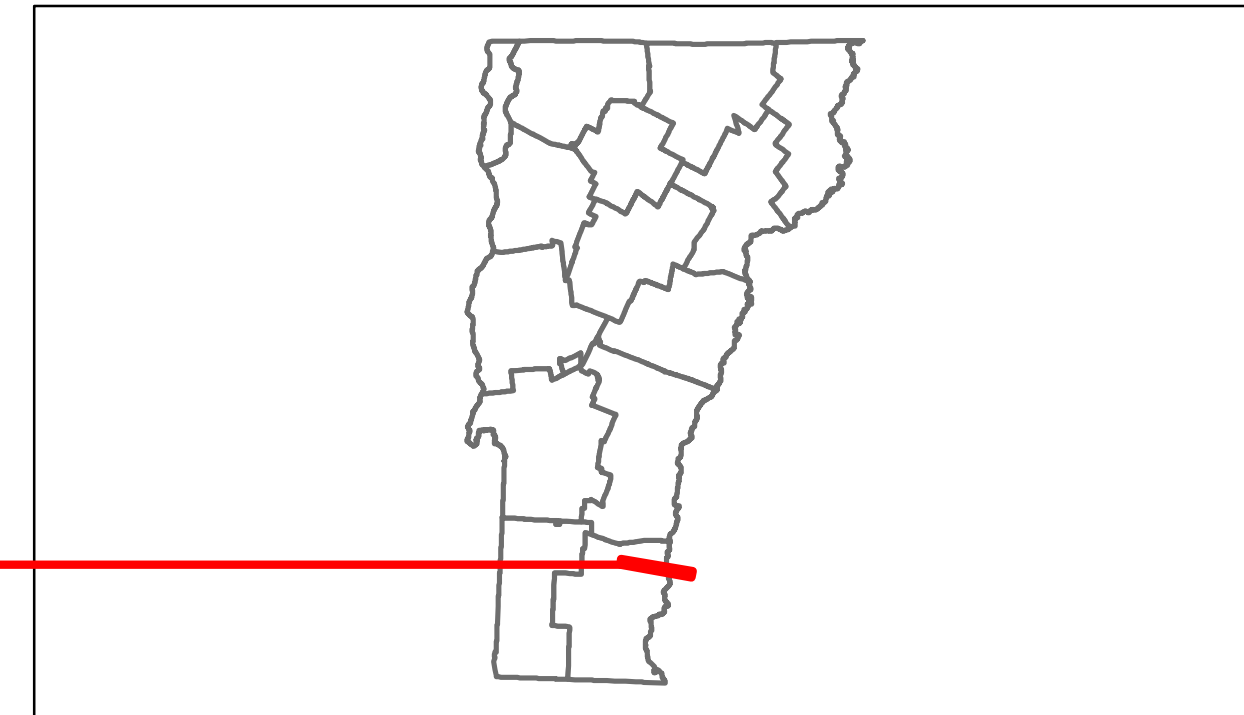


Route Log Progress Chart

DRAFT

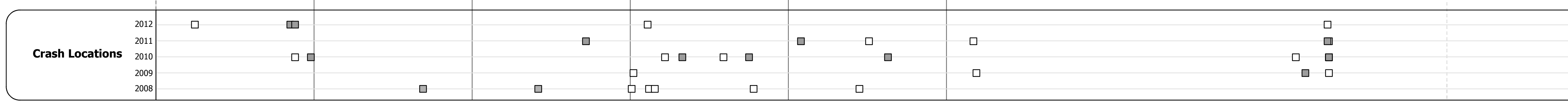
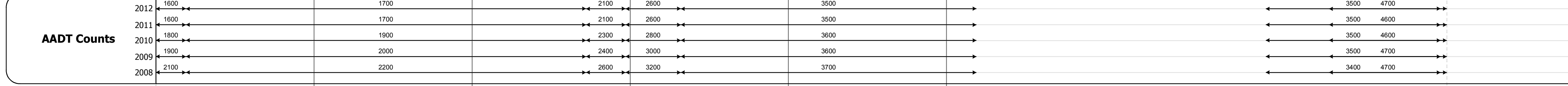
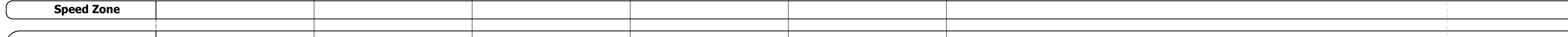

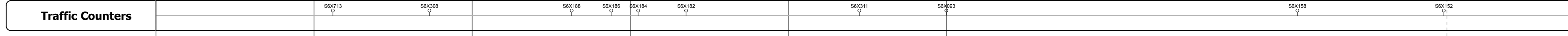



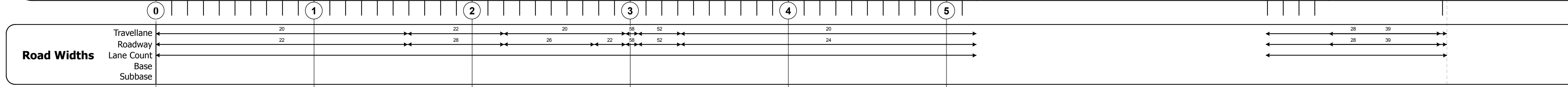
Please Note: Errors and Omissions May Exist.
Contact the VTrans Mapping Unit with questions or concerns.

DISTRICT	TOWN	ROUTE
2	ROCKINGHAM	Maj-0126



DESCRIPTION BLOCK

Bridge 11R:
Stringer/multi-beam or girder - 1954
Structure No: 200126011R13142
Length: 184'
Width: 29.8'
Facility Carried: TR 01 FAS 126
Bridge Type: 3 SPN CONT ROLLED BM
Features Intersected: SAXTONS RIVER
Surface: Bituminous
Maintenance/Ownership: Town



Historic Projects Retreatment, Resurface, Unknown, Bituminous Mix, Skippy Mix, Bituminous Seal, Gravel, Surface Treated Gravel, Plant Mix, Reclaimed Base and Bituminous Concrete, Concrete	Functional Class 1, 2, 3, 4, 5, 6, 7, 8, 9, 10, 11, 12, 13, 14, 15, 16, 17, 18, 19	Curves curve left, curve right	Road Widths (ft)	AADT (count)	Mileage by Functional Class By Sheet 0126 7 - Rural - Major collector 5.629	Mileage by Town By Sheet ROCKINGHAM - S01261314 Ghost Section - Maj-0117 (0.000 to 0.707) 5.629 of 5.629 0.707	DISTRICT 2	TOWN ROCKINGHAM	Date: 11/14/13	ROUTE Maj-0126 ETE mileage: 8.3 to 15.759
Crash Locations Fatal, Injury, Property Damage Only, Unknown Crash Type	Speed Zones 25, 30, 35, 40, 45, 50, 55, 60, 65	Grades grade up, grade down	Traffic Counters (counter ID)	Total Mileage: 5.629 mi	Total Mileage: 5.629 mi	1 of 1 TWN mileage: 0.0 to 5.629				

For More Information Contact - Vermont Agency of Transportation, Policy, Planning and Intermodal Development Division - Mapping Unit, 1 National Life Drive, Montpelier, VT 05633-5001 Telephone: 802-828-2600.