

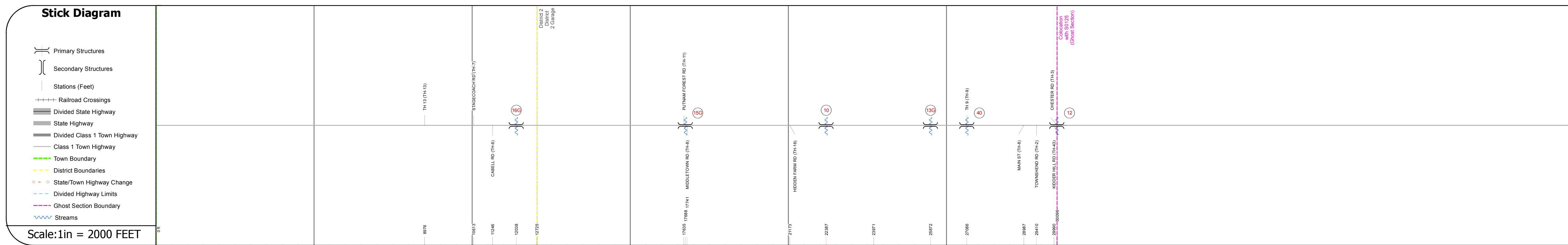
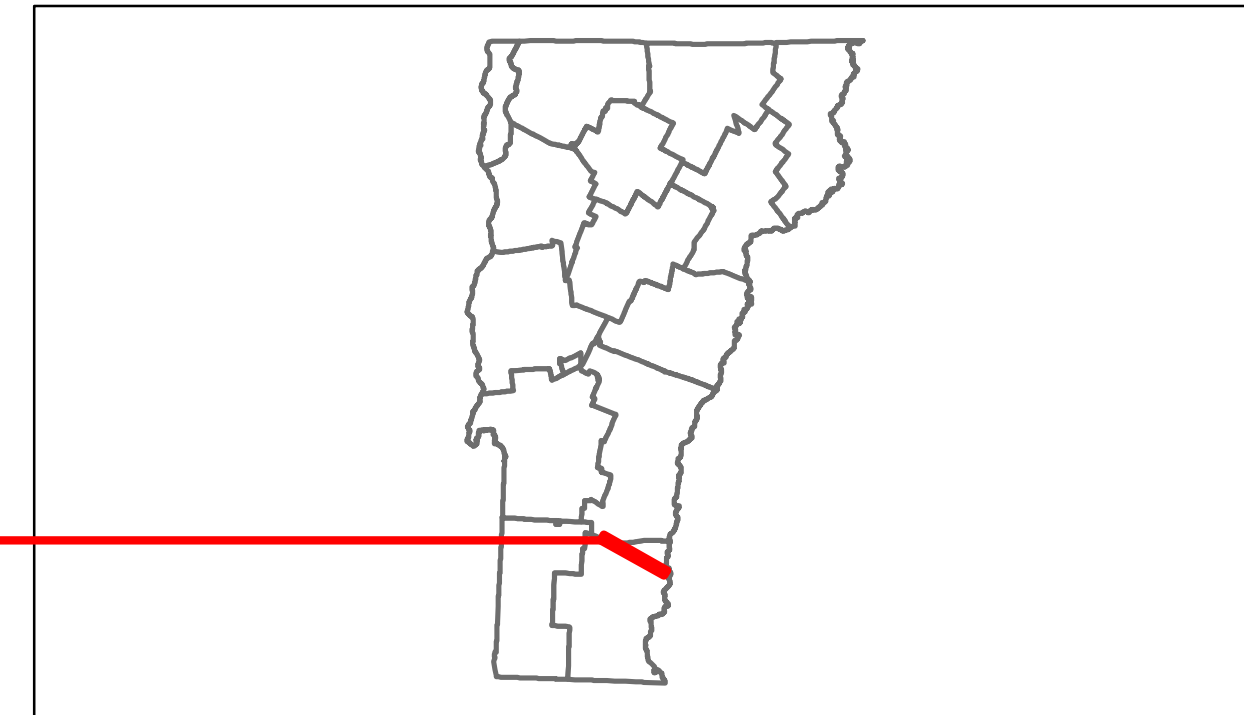


Route Log Progress Chart

DRAFT

Please Note: Errors and Omissions May Exist.
Contact the VTrans Mapping Unit with questions or concerns.

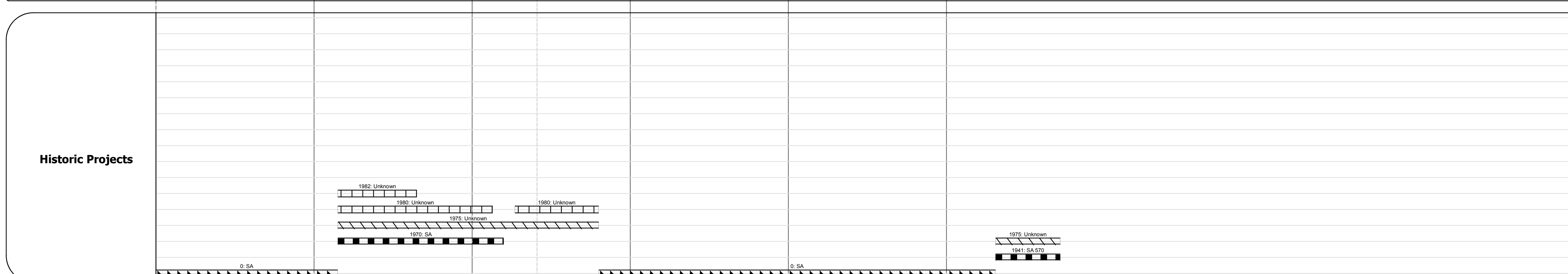
| | | |
|----------|---------|----------|
| DISTRICT | TOWN | ROUTE |
| 2 | GRAFTON | Maj-0126 |



| Road Widths | Travellane | Roadway | Lane Count | Base | Subbase |
|-------------|------------|---------|------------|------|---------|
| | 18 | 18 | 22 | 18 | 34 20 |

| Curves | |
|--------|--|
|--------|--|

| Grades | |
|--------|--|
|--------|--|



| Maintenance Garage | |
|--------------------|--|
|--------------------|--|

| Traffic Counters | 963304, 963305 |
|------------------|----------------|
|------------------|----------------|

| Functional Class | 7 |
|------------------|---|
|------------------|---|

| Speed Zone | |
|------------|--|
|------------|--|

| AADT Counts | 2012: 130, 190, 1600 2011: 130, 190, 1600 2010: 140, 200, 1800 2009: 140, 210, 1900 2008: 150, 220, 2100 |
|-------------|--|
|-------------|--|

| Crash Locations | 2012: 1, 2008: 1 |
|-----------------|------------------|
|-----------------|------------------|

DESCRIPTION BLOCK

Bridge 16G:
Stringer/multi-beam or girder - 1941
Structure No. 200126016G13062
Length: 99'
Width: 27.2'
Facility Carried: TR 01 FAS 126
Bridge Type: ROLLED BEAM
Features Intersected: SAXTONS RIVER
Surface: Bituminous
Maintenance/Ownership: Town

Bridge 15G:
Stringer/multi-beam or girder - 1939
Structure No. 200126015G13062
Length: 99'
Width: 22.2'
Facility Carried: TR 01 FAS 126
Bridge Type: ROLLED BEAM
Features Intersected: SAXTONS RIVER
Surface: Bituminous
Maintenance/Ownership: Town

Bridge 10:
Slab - 1977
Structure No. 200126001013062
Length: 52'
Width: 26.6'
Facility Carried: TR 01 FAS 126
Bridge Type: PRECAST CONC BOXBEAM
Features Intersected: SAXTONS RIVER
Surface: Bituminous
Maintenance/Ownership: Town

Bridge 13G:
Stringer/multi-beam or girder - 1939
Structure No. 200126013G13062
Length: 74'
Width: 22.1'
Facility Carried: TR 01 FAS 126
Bridge Type: ROLLED BEAM
Features Intersected: SAXTONS RIVER
Surface: Bituminous
Maintenance/Ownership: Town

Bridge 40:
Slab - 1974
Structure No. 101306004013061
Length: 44'
Width: 14.4'
Facility Carried: C3009
Bridge Type: PRESTRESSED SLAB
Features Intersected: SAXTONS RIVER
Maintenance/Ownership: Town

Bridge 12:
Stringer/multi-beam or girder - 1939
Structure No. 200126001213062
Length: 75'
Width: 23.9'
Facility Carried: TR 01 FAS 126
Bridge Type: ROLLED BEAM
Features Intersected: SAXTONS RIVER
Surface: Bituminous
Maintenance/Ownership: Town

| | | | | | | | | | | | | |
|--|--|--|----------------------------|---|------------------------|---|---|---|--|------------------------|-----------------------|--|
| Historic Projects Retreatment, Resurface, Unknown, Bituminous Mix, Skinny Mix, Bituminous Seal, Bituminous Concrete, Surface Treated Gravel, Plant Mix, Reclaimed Base and Bituminous Concrete, Concrete | Functional Class 1, 2, 3, 4, 5, 6, 7, 8, 9, 10, 11, 12, 13, 14, 15, 16, 17, 18, 19 | Curves curve left, curve right | Road Widths (ft) | Traffic Counters (counter ID) | AADT (count) | Crash Locations Fatal, Injury, Property Damage Only, Unknown Crash Type | Mileage by Functional Class By Sheet 0126 7 - Rural - Major collector 9.000 | Mileage by Town By Sheet GRAFTON - S01261306 9.0 of 9.77 Ghost Section - Maj-0125 (4.140 to 0.260) 3.880 | DISTRICT 2 | TOWN GRAFTON | Date: 11/14/13 | ROUTE Maj-0126 ETE mileage: 2.41 to 8.3 |
| | | | | | | | Total Mileage: 9.000 mi | Total Mileage: 9.0 mi | 1 of 2 TWN mileage: 0.0 to 9.0 | | | |

For More Information Contact - Vermont Agency of Transportation, Policy, Planning and Intermodal Development Division - Mapping Unit, 1 National Life Drive, Montpelier, VT 05633-5001 Telephone: 802-828-2600.