

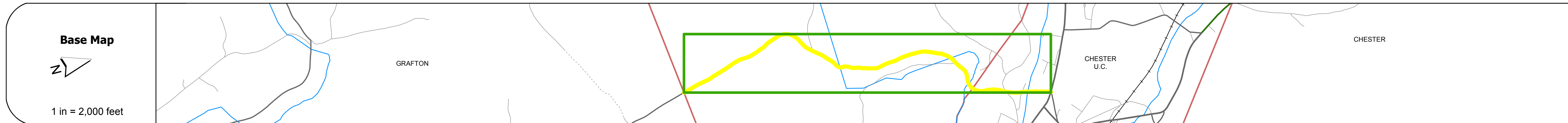
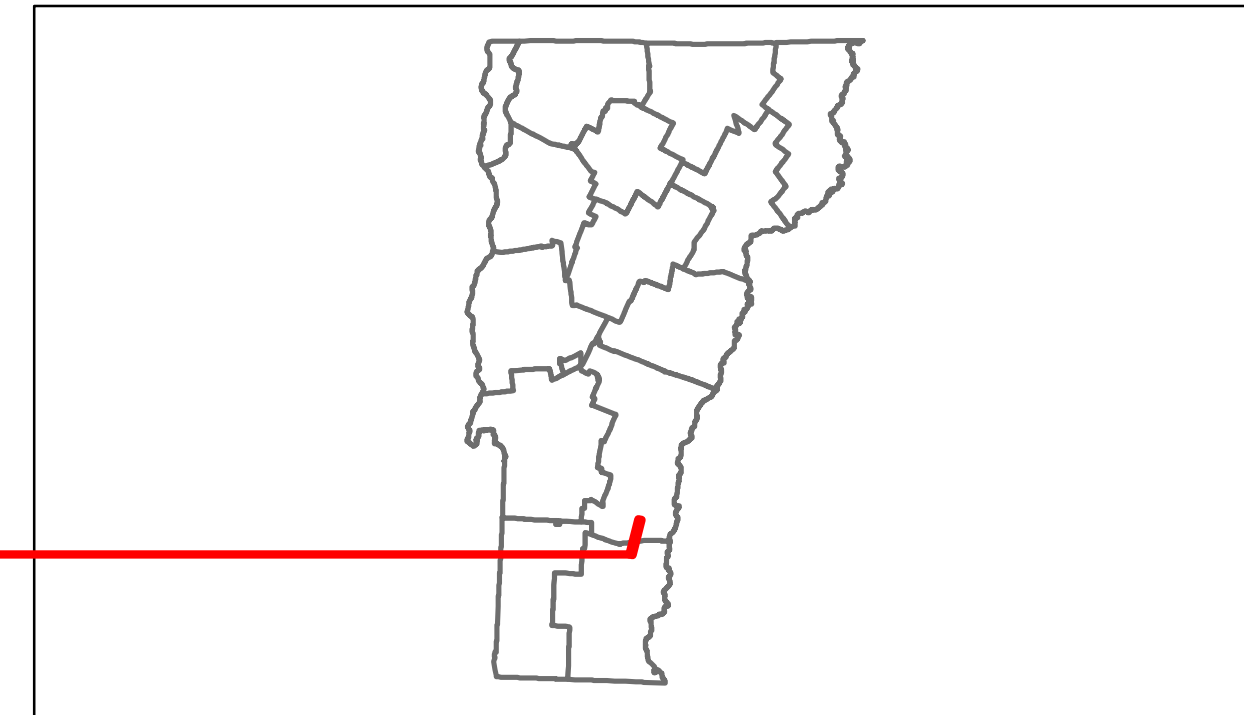


# Route Log Progress Chart

**DRAFT**

Please Note: Errors and Omissions May Exist.  
Contact the VTrans Mapping Unit with questions or concerns.

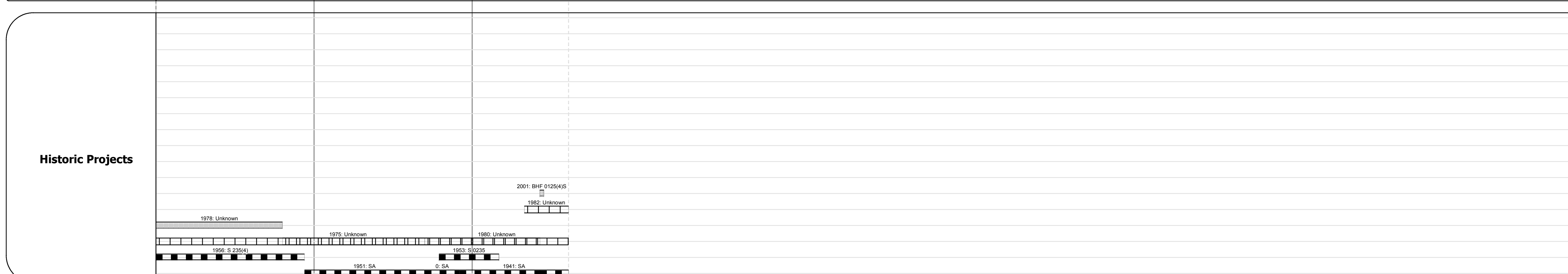
DISTRICT	TOWN	ROUTE
2	CHESTER	Maj-0125



<b>Road Widths</b>	Travellane	26	23
	Roadway	26	23
	Lane Count		
	Base		
	Subbase		

<b>Curves</b>	
---------------	--

<b>Grades</b>	
---------------	--



<b>Maintenance Garage</b>	
---------------------------	--

<b>Traffic Counters</b>	56Y360	56Y198
-------------------------	--------	--------

<b>Functional Class</b>	7
-------------------------	---

<b>Speed Zone</b>	
-------------------	--

<b>AADT Counts</b>	2012	610	580	1400
	2011	600	570	1400
	2010	650	570	1400
	2009	710	580	1400
	2008	760	580	1300

<b>Crash Locations</b>	2012	
	2011	
	2010	
	2009	
	2008	

## DESCRIPTION BLOCK

**Bridge 10:**  
Stringer/multi-beam or girder - 1947  
Structure No. 200125001014072  
Length: 69'  
Width: 23.7'  
Facility Carried: TR 03 FAS 125  
Bridge Type: ROLLED BEAM  
Features Intersected: S. BR. WILLIAMS RIVER  
Surface: Bituminous  
Maintenance/Ownership: Town

**Bridge 6:**  
Stringer/multi-beam or girder - 1950  
Structure No. 200125000614072  
Length: 59'  
Width: 24.2'  
Facility Carried: TR 03 FAS 125  
Bridge Type: ROLLED BEAM  
Features Intersected: S. BR. WILLIAMS RIVER  
Surface: Bituminous  
Maintenance/Ownership: Town

**Bridge 7:**  
Stringer/multi-beam or girder - 1949  
Structure No. 200125000714072  
Length: 74'  
Width: 24.0'  
Facility Carried: TR 03 FAS 125  
Bridge Type: ROLLED BEAM  
Features Intersected: S. BR. WILLIAMS RIVER  
Surface: Bituminous  
Maintenance/Ownership: Town

**Bridge 9:**  
Stringer/multi-beam or girder - 1940  
Structure No. 200125000914072  
Length: 99'  
Width: 21.0'  
Facility Carried: TR 03 FAS 125  
Bridge Type: ROLLED BEAM  
Features Intersected: MID. BR WILLIAMS RIVER  
Surface: Bituminous  
Maintenance/Ownership: Town

<b>Historic Projects</b> Retreatment, Resurface, Unknown, Bituminous Mix, Skippy Mix, Bituminous Seal, Concrete, Gravel, Surface Treated Gravel, Plant Mix, Reclaimed Base and Bituminous Concrete, Concrete	<b>Functional Class</b> 1, 2, 3, 4, 5, 6, 7, 8, 9, 10, 11, 12, 13, 14, 15, 16, 17, 18, 19	<b>Curves</b> curve left, curve right	<b>Road Widths</b> (ft)	<b>AADT</b> (count)	<b>Mileage by Functional Class By Sheet</b> 0125 7 - Rural - Major collector 2.610	<b>Mileage by Town By Sheet</b> CHESTER - S01251407 2.61 of 2.61	<b>DISTRICT</b> 2	<b>TOWN</b> CHESTER	<b>Date:</b> 11/14/13	<b>ROUTE</b> Maj-0125 ETE mileage: 18.61 to 21.22
<b>Crash Locations</b> Fatal, Injury, Property Damage Only, Unknown Crash Type						<b>Total Mileage: 2.610 mi</b>		<b>1 of 1</b> TWN mileage: 0.0 to 2.61		<b>ETE mileage: 18.61 to 21.22</b>

For More Information Contact - Vermont Agency of Transportation, Policy, Planning and Intermodal Development Division - Mapping Unit, 1 National Life Drive, Montpelier, VT 05633-5001 Telephone: 802-828-2600.