

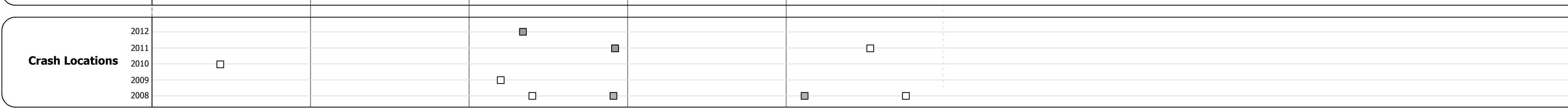






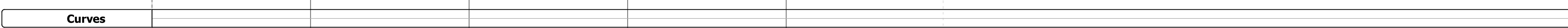
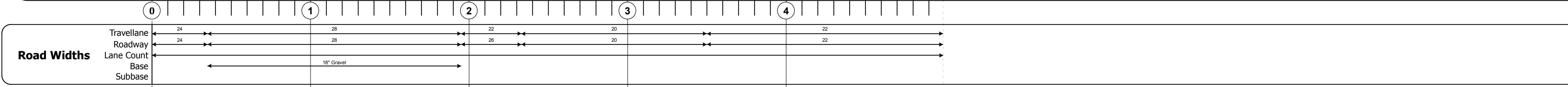
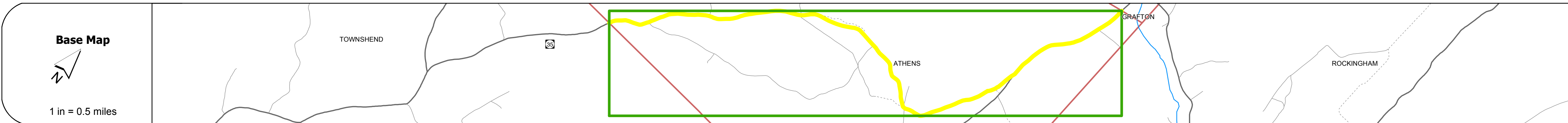
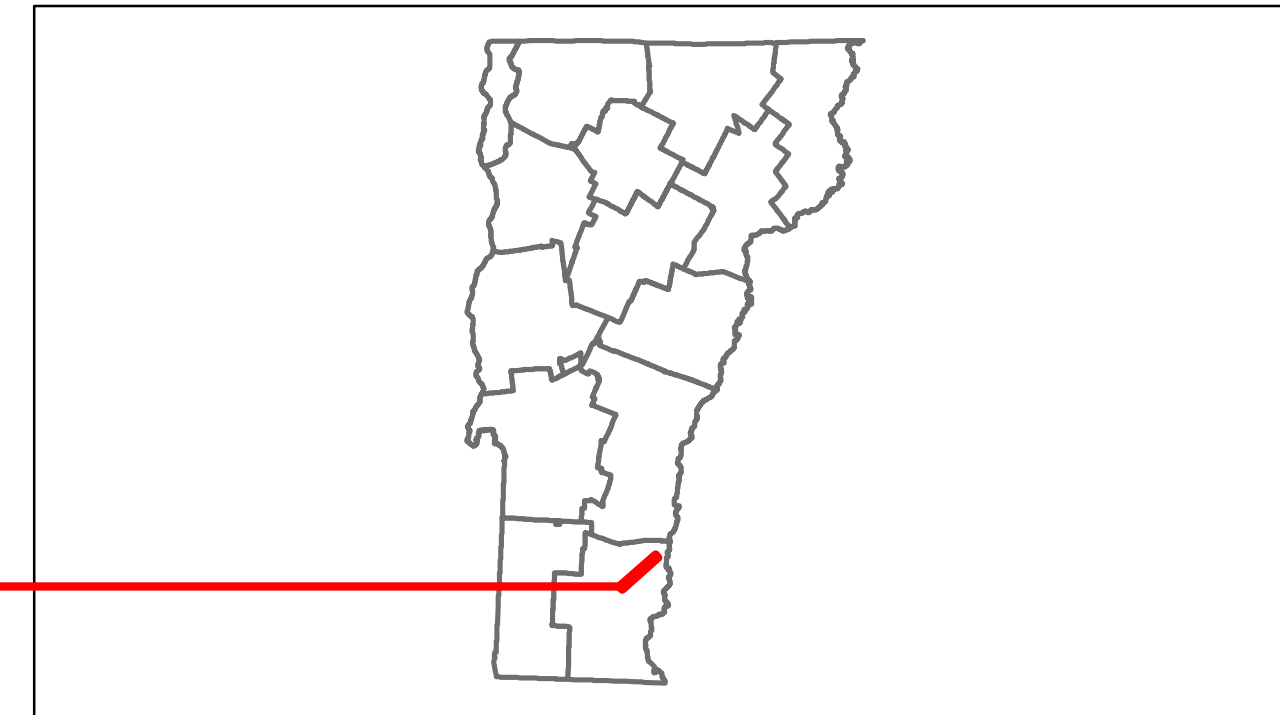


Route Log Progress Chart

DRAFT

Please Note: Errors and Omissions May Exist.
Contact the VTrans Mapping Unit with questions or concerns.

DISTRICT	TOWN	ROUTE
2	ATHENS	Maj-0125



DESCRIPTION BLOCK

Historic Projects Retreatment, Resurface, Unknown, Bituminous Mix, Skinny Mix, Bituminous Seal, Bituminous Concrete, Surface Treated Gravel, Plant Mix, Reclaimed Base and Bituminous Concrete, Concrete	Functional Class 1, 2, 3, 4, 5, 6, 7, 8, 9, 10, 11, 12, 13, 14, 15, 16, 17, 18, 19	Curves curve left, curve right	Road Widths (ft)	Traffic Counters (counter ID)	AADT (count)	Crash Locations Fatal, Injury, Property Damage Only, Unknown Crash Type	Mileage by Functional Class By Sheet 0125 7 - Rural - Major collector 4.990	Mileage by Town By Sheet ATHENS - S01251301 4.99 of 4.99	DISTRICT 2	TOWN ATHENS	Date: 11/14/13	ROUTE Maj-0125 ETE mileage: 4.94 to 9.93
Total Mileage: 4.990 mi								Total Mileage: 4.99 mi				