


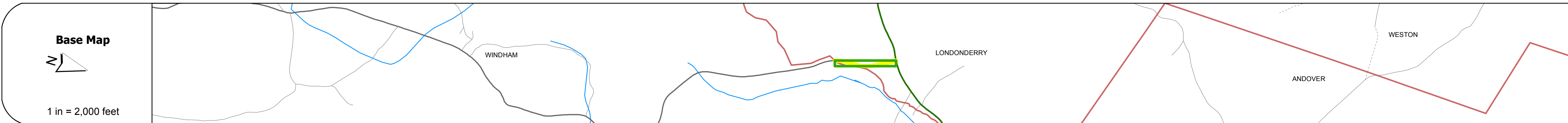
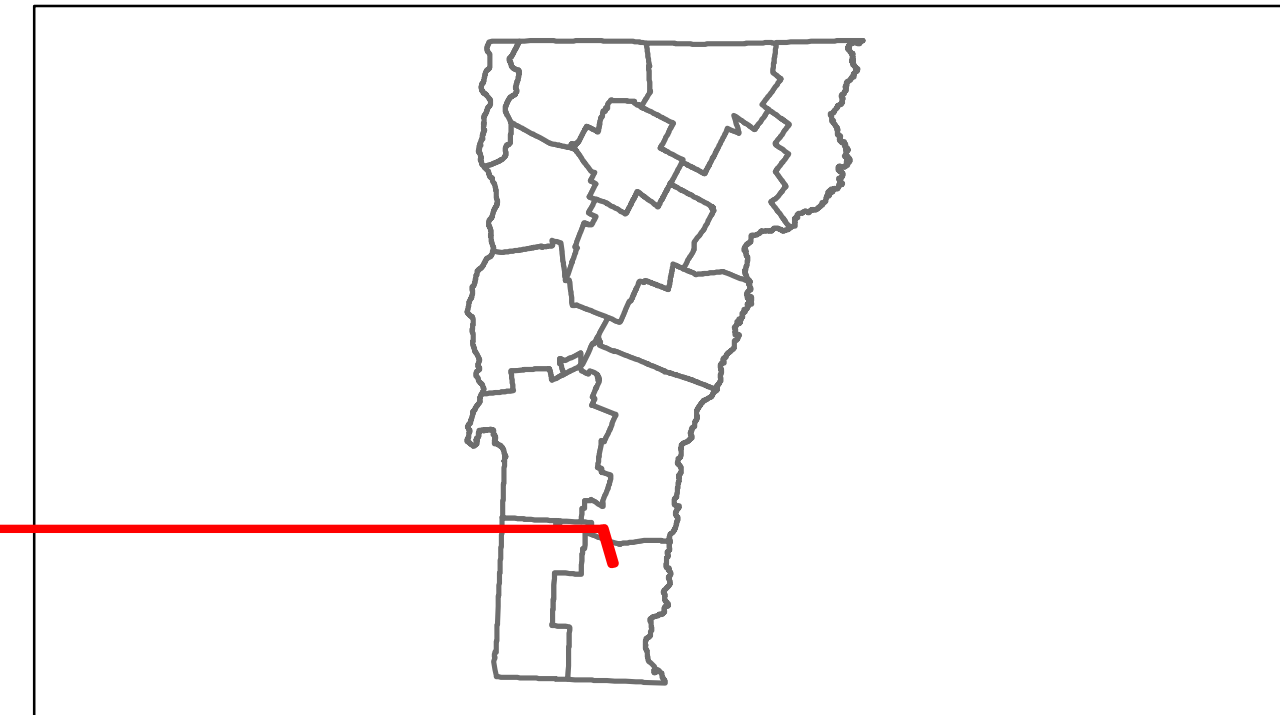


# Route Log Progress Chart

**DRAFT**

Please Note: Errors and Omissions May Exist.  
Contact the VTrans Mapping Unit with questions or concerns.

DISTRICT	TOWN	ROUTE
2	LONDONDERRY	Maj-0123



<b>Curves</b>	
---------------	--

<b>Grades</b>	
---------------	--

<b>Historic Projects</b>					
	<table border="1"> <tr><td>1978: Unknown</td></tr> <tr><td>1978: Unknown</td></tr> <tr><td>1981: S 0123(1)</td></tr> <tr><td>Unknown</td></tr> </table>	1978: Unknown	1978: Unknown	1981: S 0123(1)	Unknown
1978: Unknown					
1978: Unknown					
1981: S 0123(1)					
Unknown					

<b>Maintenance Garage</b>	
---------------------------	--

<b>Traffic Counters</b>	
-------------------------	--

<b>Functional Class</b>	7
-------------------------	---

<b>Speed Zone</b>	
-------------------	--

<b>AADT Counts</b>	<table border="1"> <tr><td>2012</td><td>550</td></tr> <tr><td>2011</td><td>540</td></tr> <tr><td>2010</td><td>540</td></tr> <tr><td>2009</td><td>540</td></tr> <tr><td>2008</td><td>540</td></tr> </table>	2012	550	2011	540	2010	540	2009	540	2008	540
2012	550										
2011	540										
2010	540										
2009	540										
2008	540										

<b>Crash Locations</b>	<table border="1"> <tr><td>2012</td><td><input type="checkbox"/></td></tr> <tr><td>2011</td><td><input type="checkbox"/></td></tr> <tr><td>2010</td><td><input type="checkbox"/></td></tr> <tr><td>2009</td><td><input type="checkbox"/></td></tr> <tr><td>2008</td><td><input type="checkbox"/></td></tr> </table>	2012	<input type="checkbox"/>	2011	<input type="checkbox"/>	2010	<input type="checkbox"/>	2009	<input type="checkbox"/>	2008	<input type="checkbox"/>
2012	<input type="checkbox"/>										
2011	<input type="checkbox"/>										
2010	<input type="checkbox"/>										
2009	<input type="checkbox"/>										
2008	<input type="checkbox"/>										

## DESCRIPTION BLOCK

<b>Historic Projects</b> Retirement, Resurface, Unknown, Bituminous Mix, Skippy Mix, Bituminous Seal, Bituminous Concrete, Surface Treated Gravel, Plant Mix, Reclaimed Base and Bituminous Concrete, Concrete	<b>Functional Class</b> Legend for Functional Class 1-19 and Speed Zones 25-65	<b>Curves</b> Legend for curve left and curve right	<b>Grades</b> Legend for grade up and grade down	<b>Road Widths</b> Legend for Traffic Counters (counter ID)	<b>AADT</b> Legend for Crash Locations: Fatal, Injury, Property Damage Only, Unknown Crash Type	<b>Mileage by Functional Class By Sheet</b> 0123 7 - Rural - Major collector 0.340	<b>Mileage by Town By Sheet</b> LONDONDERRY - S01231310 0.34 of 0.34	<b>DISTRICT</b> 2	<b>TOWN</b> LONDONDERRY	<b>Date:</b> 11/14/13	<b>ROUTE</b> Maj-0123 ETE mileage: 9.9 to 10.24
						<b>Total Mileage:</b> 0.340 mi	<b>Total Mileage:</b> 0.34 mi	<b>1 of 1</b> TWN mileage: 0.0 to 0.34			