


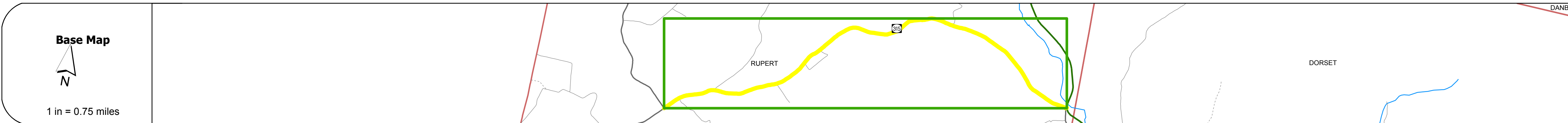
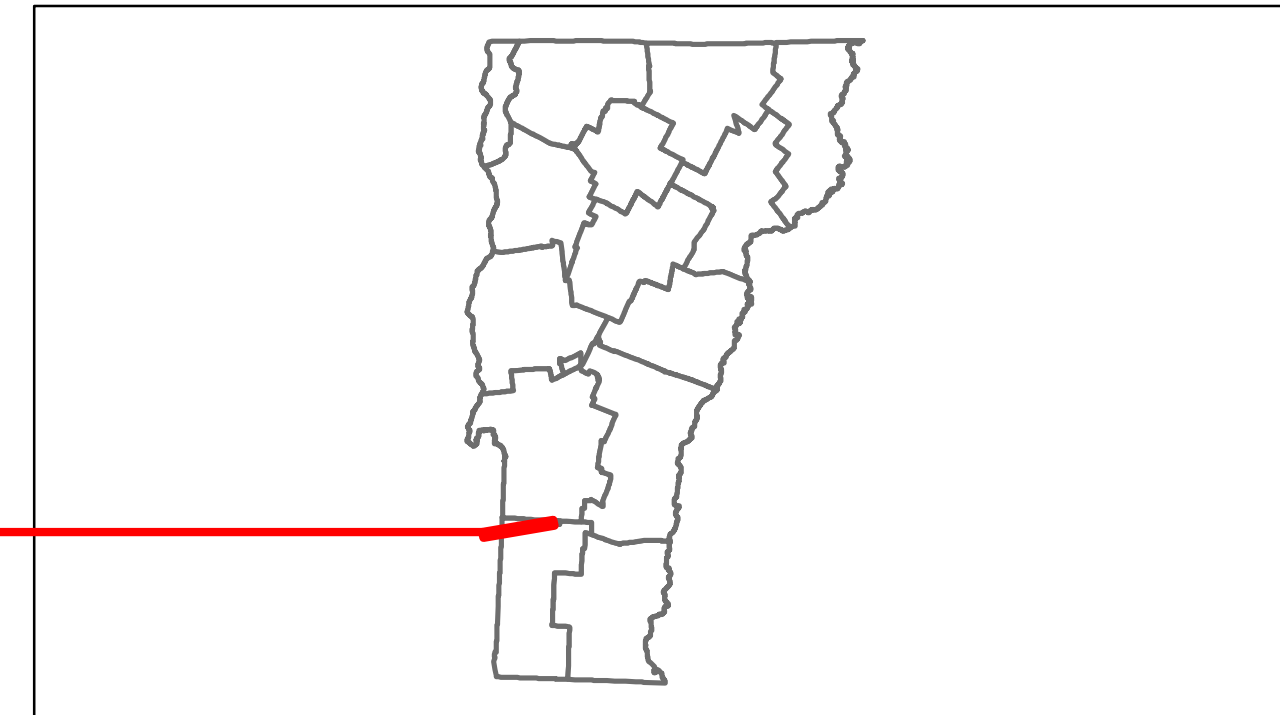


Route Log Progress Chart

DRAFT

Please Note: Errors and Omissions May Exist.
Contact the VTrans Mapping Unit with questions or concerns.

DISTRICT	TOWN	ROUTE
1	RUPERT	Maj-0122




DESCRIPTION BLOCK

Culvert 6:
Culvert - 2004
Structure No. 200122000602102
Length: 32
Weight Limit: 0
Facility Carried: TR 02 FAS 122
Bridge Type: PRECAST SEG. BOX
Features Intersected: MILL BROOK
Maintenance/Ownership: Town

Road Widths	Travellane	20
	Roadway	22
	Lane Count	
	Base	
	Subbase	

Curves	
---------------	--

Grades	
---------------	--



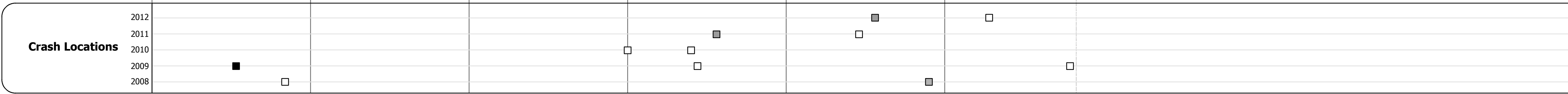
Maintenance Garage	(Not State Maintained)
---------------------------	------------------------

Traffic Counters	566701	566321
-------------------------	--------	--------

Functional Class	7
-------------------------	---

Speed Zone	
-------------------	--

ADT Counts	2012	880
	2011	870
	2010	880
	2009	900
	2008	910



Historic Projects Retreatment, Resurface, Unknown, Bituminous Mix, Skirny Mix, Bituminous Seal, Bituminous Concrete, Gravel, Surface Treated Gravel, Plant Mix, Reclaimed Base and Bituminous Concrete, Concrete	Functional Class 1, 2, 3, 4, 5, 6, 7, 8, 9, 10, 11, 12, 13, 14, 15, 16, 17, 18, 19	Curves curve left, curve right	Road Widths (ft)	Traffic Counters (counter ID)	Crash Locations Fatal, Injury, Property Damage Only, Unknown Crash Type	Mileage by Functional Class By Sheet 0122 7 - Rural - Major collector 5.830	Mileage by Town By Sheet RUPERT - S01220210 5.83 of 5.83	DISTRICT 1	TOWN RUPERT	Date: 11/14/13	ROUTE Maj-0122
						Total Mileage: 5.830 mi	Total Mileage: 5.83 mi	1 of 1 TWN mileage: 0.0 to 5.83	ETE mileage: 0.0 to 5.83		