

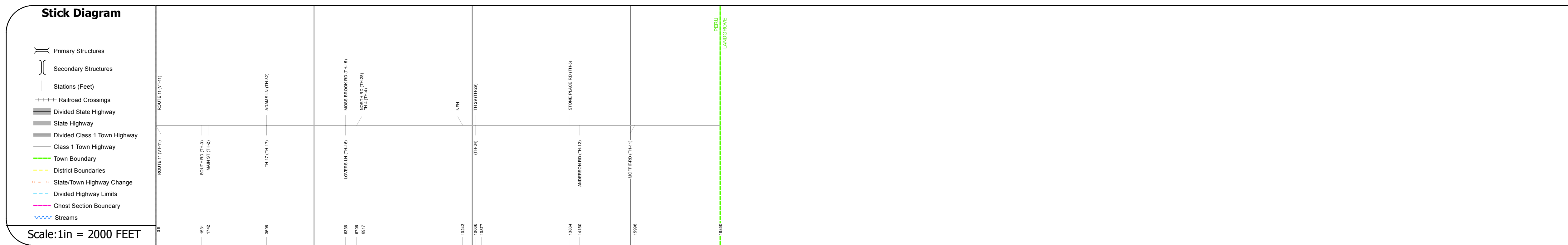
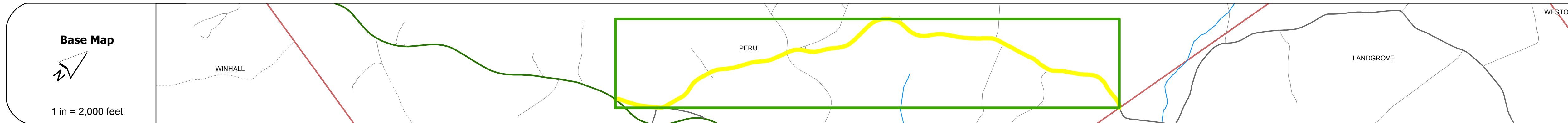
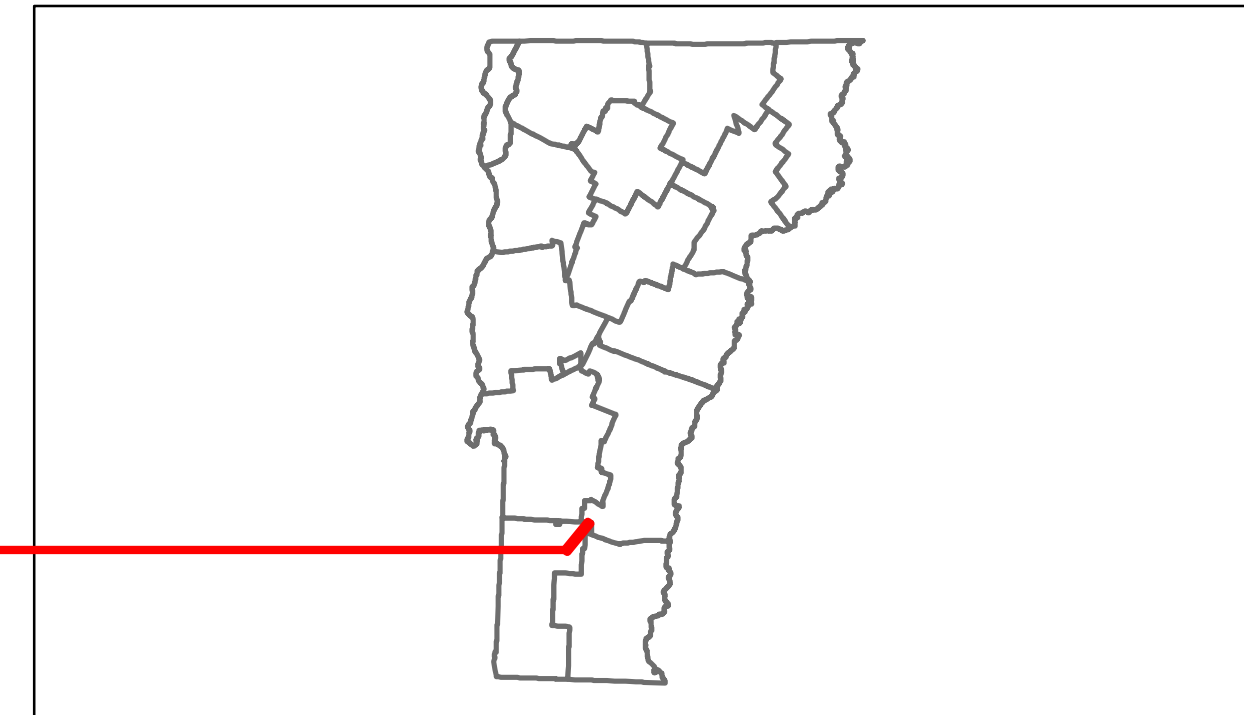


Route Log Progress Chart

DRAFT

Please Note: Errors and Omissions May Exist.
Contact the VTrans Mapping Unit with questions or concerns.

DISTRICT	TOWN	ROUTE
1	PERU	Maj-0120




DESCRIPTION BLOCK

Road Widths	Travellane	Roadway	Lane Count	Base	Subbase
	22	22	24	24	18" Gravel

Curves	
--------	--

Grades	
--------	--



Maintenance Garage	(Not State Maintained)
--------------------	------------------------

Traffic Counters	568307, 568306, 568305, 568304
------------------	--------------------------------

Functional Class	7
------------------	---

Speed Zone	
------------	--

ADT Counts	2012: 310, 380, 240; 2011: 310, 380, 240; 2010: 400, 480, 310; 2009: 480, 580, 380; 2008: 570, 680, 440
------------	---

Crash Locations	2012, 2011, 2010, 2009, 2008
-----------------	------------------------------

Historic Projects Retreatment, Resurface, Unknown, Bituminous Mix, Skippy Mix, Bituminous Seal, Bituminous Concrete, Surface Treated Gravel, Plant Mix, Reclaimed Base and Bituminous Concrete, Concrete	Functional Class 1, 2, 3, 4, 5, 6, 7, 8, 9, 10, 11, 12, 13, 14, 15, 16, 17, 18, 19	Curves curve left, curve right	Road Widths (ft)	AADT (count)	Mileage by Functional Class By Sheet 0120 7 - Rural - Major collector 3.570	Mileage by Town By Sheet PERU - S01200207 3.57 of 3.57	DISTRICT 1	TOWN PERU	Date: 11/14/13	ROUTE Maj-0120 ETE mileage: 0.0 to 3.57
Crash Locations Fatal, Injury, Property Damage Only, Unknown Crash Type					Total Mileage: 3.570 mi		Total Mileage: 3.57 mi		1 of 1 TWN mileage: 0.0 to 3.57	

For More Information Contact - Vermont Agency of Transportation, Policy, Planning and Intermodal Development Division - Mapping Unit, 1 National Life Drive, Montpelier, VT 05633-5001 Telephone: 802-828-2600.