


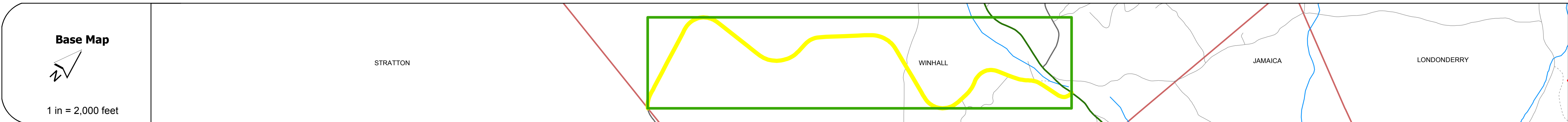
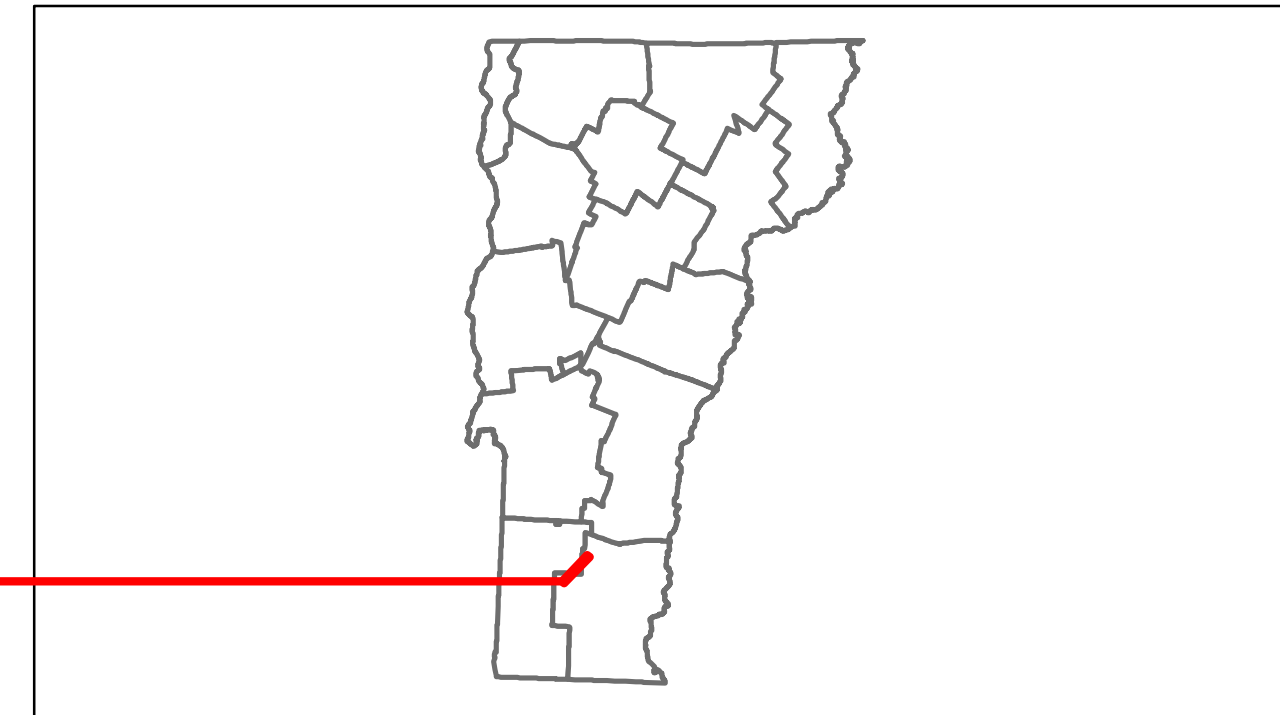


Route Log Progress Chart

DRAFT

Please Note: Errors and Omissions May Exist.
Contact the VTrans Mapping Unit with questions or concerns.

DISTRICT	TOWN	ROUTE
1	WINHALL	Maj-0118



DESCRIPTION BLOCK

0	1	2	3
Travellane	24	24	24
Roadway	32	32	32
Lane Count			
Base			
Subbase			

Curves	
--------	--

Grades	
--------	--

Historic Projects	
-------------------	--

Maintenance Garage	(Not State Maintained)
--------------------	------------------------

Traffic Counters	568061, 568031
------------------	----------------

Functional Class	7
------------------	---

Speed Zone	
------------	--

ADT Counts	2012: 3100, 2011: 3100, 2010: 3100, 2009: 3200, 2008: 3200
------------	--

Crash Locations	2012, 2011, 2010, 2009, 2008
-----------------	------------------------------

Historic Projects Retirement, Resurface, Unknown, Bituminous Mix, Skirny Mix, Bituminous Seal, Gravel, Surface Treated Gravel, Plant Mix, Reclaimed Base and Bituminous Concrete, Concrete	Functional Class 1, 2, 3, 4, 5, 6, 7, 8, 9, 10, 11, 12, 13, 14, 15, 16, 17, 18, 19	Curves curve left, curve right	Road Widths (ft)	Grades grade up, grade down	Traffic Counters (counter ID)	Crash Locations Fatal, Injury, Property Damage Only, Unknown Crash Type	Mileage by Functional Class By Sheet 0118 7 - Rural - Major collector 3.563	Mileage by Town By Sheet WINHALL - S01180216 3.563 of 3.563	DISTRICT 1	TOWN WINHALL	Date: 11/14/13	ROUTE Maj-0118 ETE mileage: 2.58 to 6.143
Total Mileage: 3.563 mi								Total Mileage: 3.563 mi				