


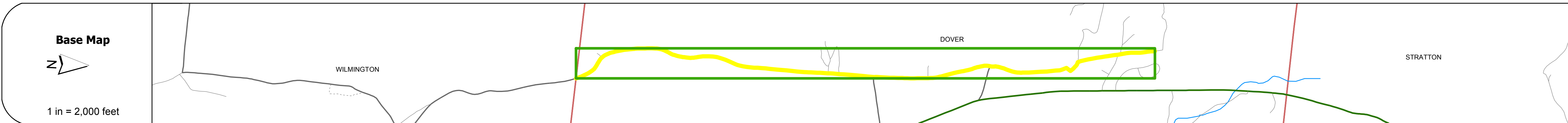
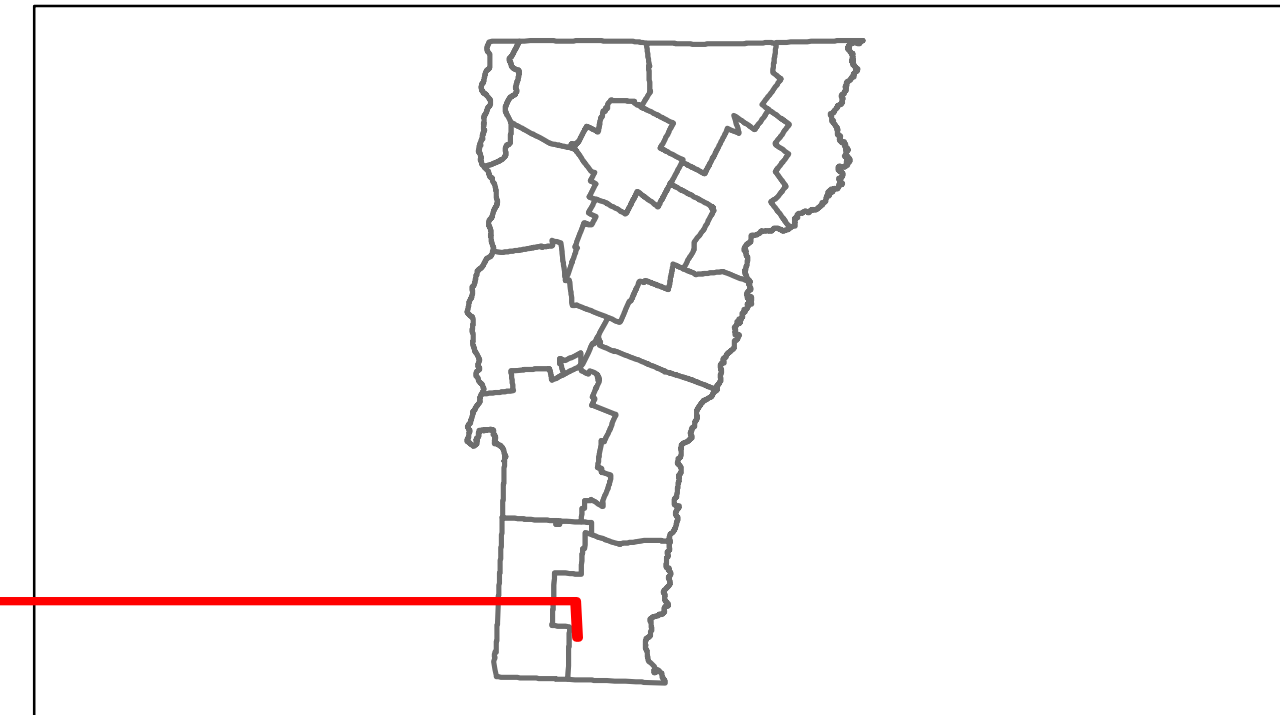


Route Log Progress Chart

DRAFT

Please Note: Errors and Omissions May Exist.
Contact the VTrans Mapping Unit with questions or concerns.

DISTRICT	TOWN	ROUTE
1	DOVER	Maj-0115



DESCRIPTION BLOCK

Road Widths	Travellane	22
	Roadway	28
	Lane Count	
	Base	
	Subbase	

Curves	
---------------	--

Grades	
---------------	--

Historic Projects	
--------------------------	--

Maintenance Garage	(Not State Maintained)
---------------------------	------------------------

Traffic Counters	56X155, 56X090, 56X084, 56X240, 56X029
-------------------------	--

Functional Class	7
-------------------------	---

Speed Zone	
-------------------	--

AADT Counts	2012	770	910	1500
	2011	780	900	1500
	2010	790	890	1500
	2009	790	880	1500
	2008	800	870	1500

Crash Locations	2012			
	2011			
	2010			
	2009			
	2008			

Historic Projects Retreatment, Resurface, Unknown, Bituminous Mix, Skirny Mix, Bituminous Seal, Bituminous Concrete, Surface Treated Gravel, Plant Mix, Reclaimed Base and Bituminous Concrete, Concrete	Functional Class 1, 2, 3, 4, 5, 6, 7, 8, 9, 10, 11, 12, 13, 14, 15, 16, 17, 18, 19	Curves curve left, curve right	Road Widths (ft)	Traffic Counters (counter ID)	Crash Locations Fatal, Injury, Property Damage Only, Unknown Crash Type	Mileage by Functional Class By Sheet 0115 7 - Rural - Major collector 3.850	Mileage by Town By Sheet DOVER - S01151304 3.88 of 3.88	DISTRICT 1	TOWN DOVER	Date: 11/14/13	ROUTE Maj-0115 ETE mileage: 2.73 to 6.61
						Total Mileage: 3.880 mi	Total Mileage: 3.88 mi				