


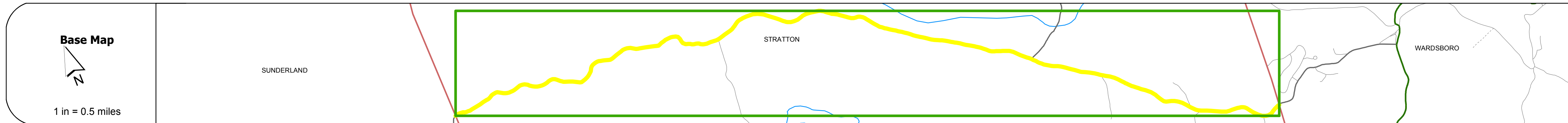
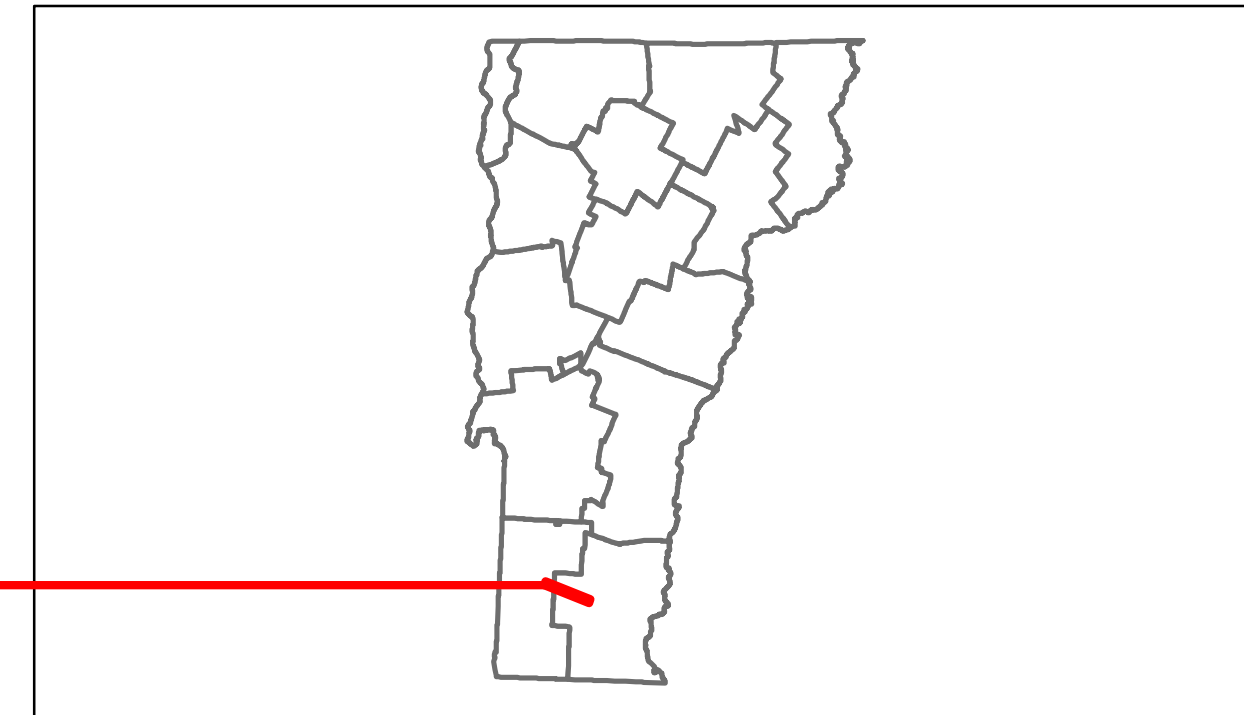


Route Log Progress Chart

DRAFT

Please Note: Errors and Omissions May Exist.
Contact the VTrans Mapping Unit with questions or concerns.

DISTRICT	TOWN	ROUTE
1	STRATTON	Maj-0114



DESCRIPTION BLOCK

Bridge 6:
Frame - 1955
Structure No. 200114000613162
Length: 27'
Width: 24.0'
Facility Carried: TR 01 FAS 114 FH6
Bridge Type: R.C. FRAME
Features Intersected: BLACK BROOK
Maintenance/Ownership: Town

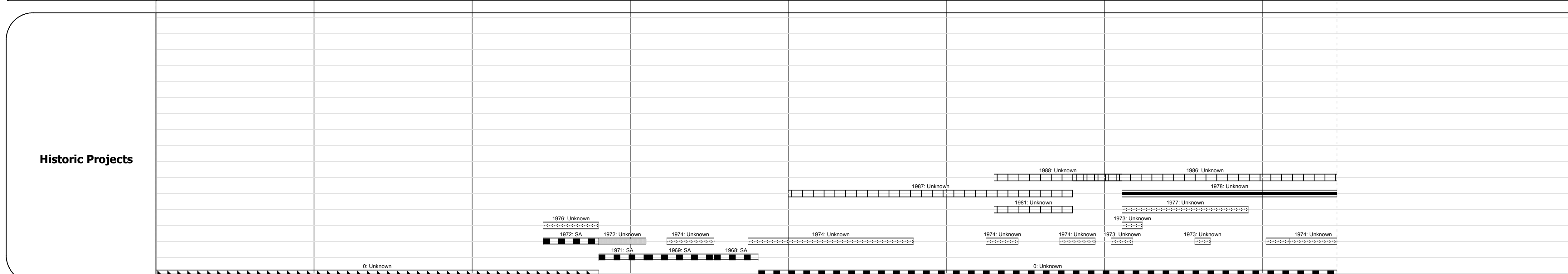
Bridge 8:
Frame - 1955
Structure No. 200114000813162
Length: 26'
Width: 22.0'
Facility Carried: TR 01 FAS 114 FH6
Bridge Type: R.C. FRAME
Features Intersected: E BR DEERFIELD RIVER
Maintenance/Ownership: Town

Bridge 7:
Frame - 1955
Structure No. 200114000713162
Length: 24.4'
Width: 24.4'
Facility Carried: TR 01 FAS 114
Bridge Type: R.C. FRAME
Features Intersected: WARDSBORO BROOK
Surface: Bituminous
Maintenance/Ownership: Town

Road Widths	Travellane	Roadway	Lane Count	Base	Subbase
	16	16	18	18	20

Curves	
--------	--

Grades	
--------	--



Maintenance Garage	
--------------------	--

Traffic Counters	58336	58337
------------------	-------	-------

Functional Class	7
------------------	---

Speed Zone	
------------	--

ADT Counts	2012	160	130	800
2011	160	130	790	
2010	160	130	820	
2009	160	130	840	
2008	160	130	870	

Crash Locations	2012		
2011			
2010			
2009			
2008			

Historic Projects	Functional Class	Curves	Road Widths	ADT	Mileage by Functional Class By Sheet	Mileage by Town By Sheet	DISTRICT	TOWN	Date: 11/14/13	ROUTE
<ul style="list-style-type: none"> Retreatment Resurface Unknown Bituminous Mix Skinny Mix Bituminous Seal Gravel Surface Treated Gravel Plant Mix Reclaimed Base and Bituminous Concrete Concrete 	<ul style="list-style-type: none"> 1 2 6 7 8 11 12 14 16 17 19 	<ul style="list-style-type: none"> curve left curve right 	<ul style="list-style-type: none"> (ft) 	<ul style="list-style-type: none"> count 	0114 7 - Rural - Major collector 7.470	STRATTON - S01141316 7.47 of 7.47	1	STRATTON	1 of 1 TWN mileage: 0.0 to 7.47	Maj-0114 ETE mileage: 11.28 to 18.75
Total Mileage: 7.470 mi						Total Mileage: 7.47 mi				

For More Information Contact - Vermont Agency of Transportation, Policy, Planning and Intermodal Development Division - Mapping Unit, 1 National Life Drive, Montpelier, VT 05633-5001 Telephone: 802-828-2600.