

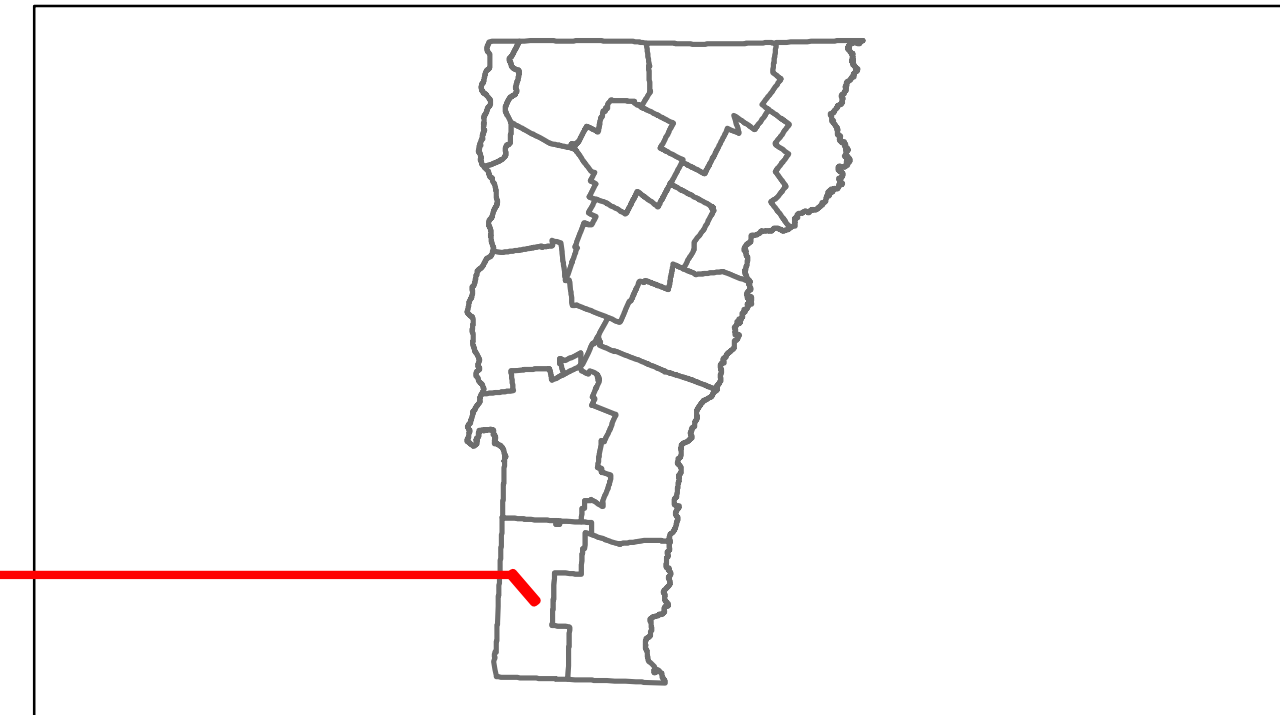


# Route Log Progress Chart

**DRAFT**

Please Note: Errors and Omissions May Exist.  
Contact the VTrans Mapping Unit with questions or concerns.

DISTRICT	TOWN	ROUTE
1	ARLINGTON	Maj-0114



## DESCRIPTION BLOCK

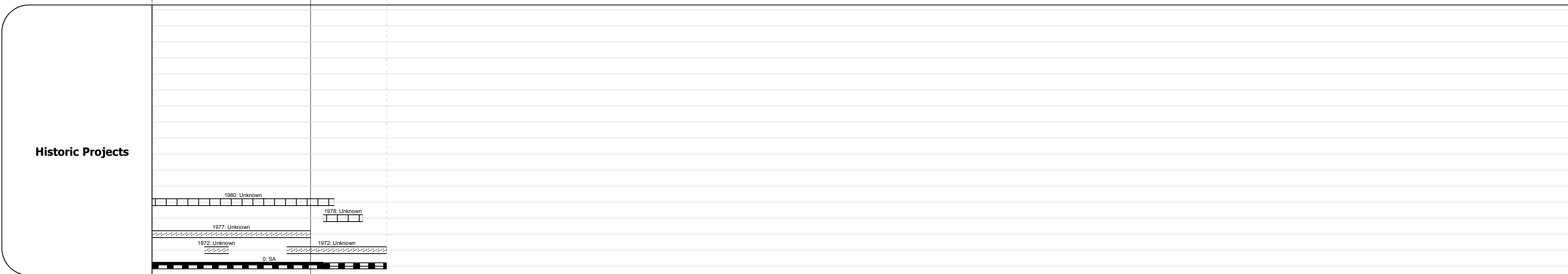
**Bridge 4:**  
Stringer/multi-beam or girder - 1934  
Structure No. 200114000402012  
Length: 49'  
Width: 25.0'  
Facility Carried: TR 01 FAS 114  
Bridge Type: ROLLED BEAM  
Features Intersected: WARM BROOK  
Surface: Bituminous  
Maintenance/Ownership: Town

**Bridge 3:**  
Tee Beam - 1934  
Structure No. 200114000302012  
Length: 38'  
Width: 26.4'  
Facility Carried: TR 01 FAS 114  
Bridge Type: CONCRETE T-BEAM  
Features Intersected: FAYVILLE BRANCH  
Surface: Bituminous  
Maintenance/Ownership: Town



Curves	
--------	--

Grades	
--------	--





Maintenance Garage	(Not State Maintained)
--------------------	------------------------

Traffic Counters	568331 568708
------------------	------------------

Functional Class	7
------------------	---

Speed Zone	
------------	--



Historic Projects	Functional Class	Curves	Road Widths	AADT	Mileage by Functional Class By Sheet	Mileage by Town By Sheet	DISTRICT	TOWN	Date: 11/14/13	ROUTE
Retreatment, Resurface, Unknown, Bituminous Mix, Skirny Mix, Cold Patch and Bituminous Seal, Concrete	1-19	curve left, curve right	(ft)	(count)	0114 7 - Rural - Major collector 1.480	ARLINGTON - S01140201 1.48 of 1.48	1	ARLINGTON	1 of 1 TWN mileage: 0.0 to 1.48	Maj-0114 ETE mileage: 0.0 to 1.48
					Total Mileage: 1.480 mi	Total Mileage: 1.48 mi				