

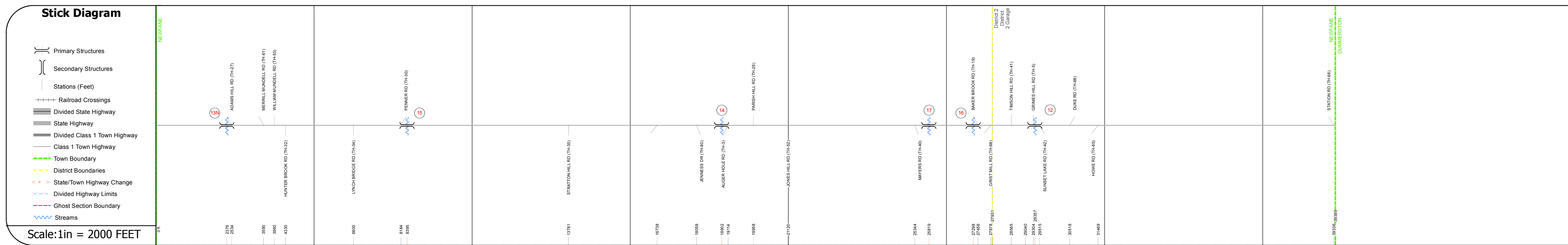
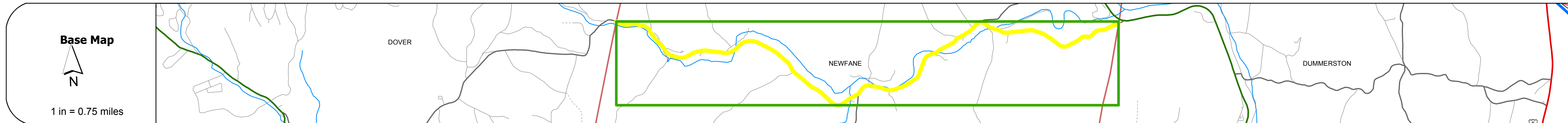
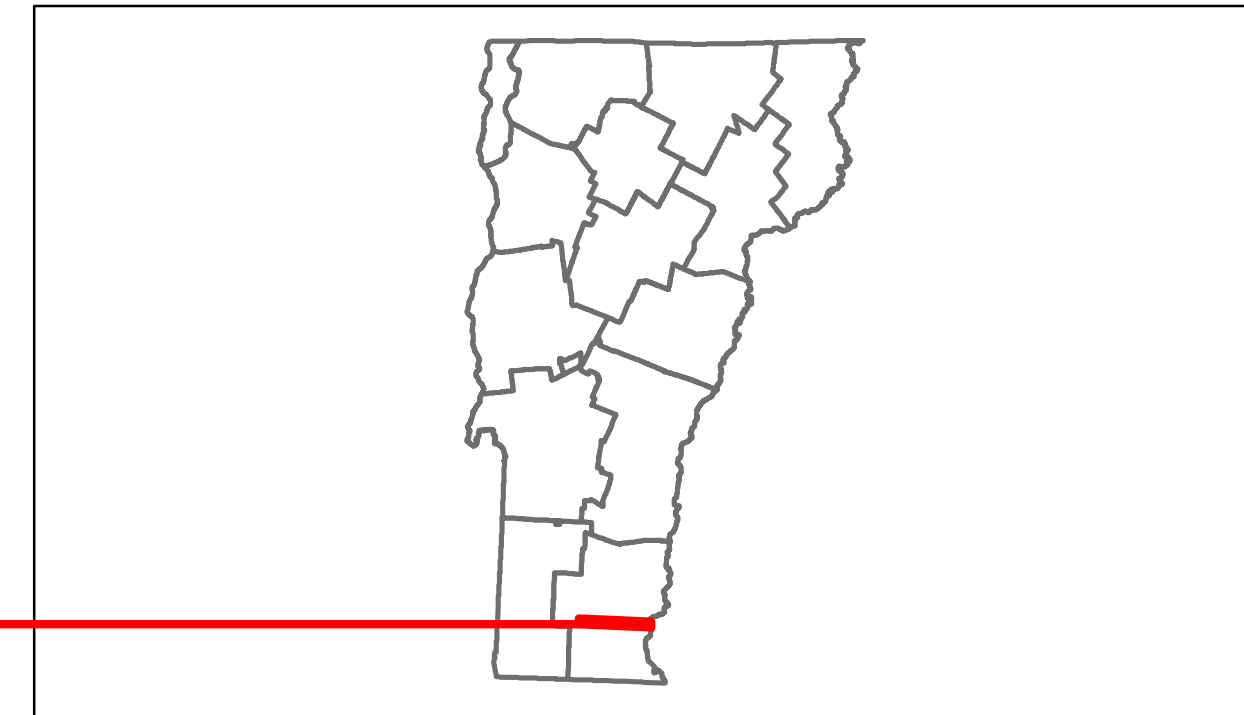


# Route Log Progress Chart

**DRAFT**

Please Note: Errors and Omissions May Exist.  
Contact the VTrans Mapping Unit with questions or concerns.

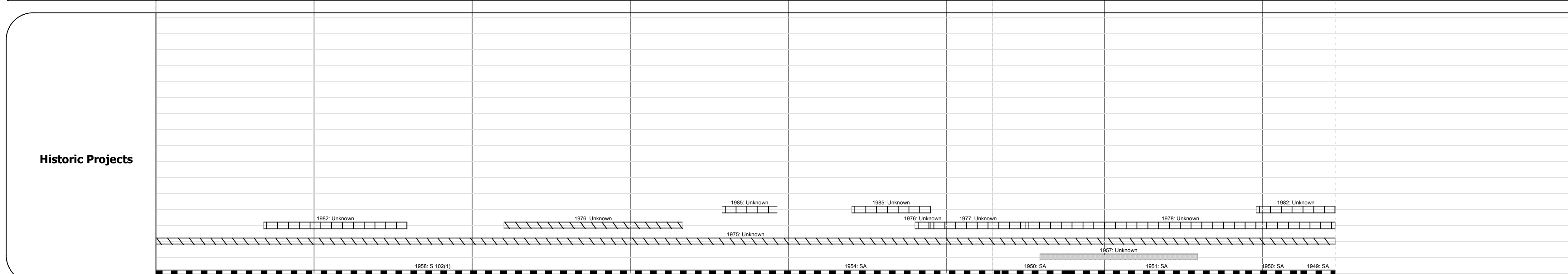
DISTRICT	TOWN	ROUTE
2	NEWFANE	Maj-0106



Road Widths	Travellane	20
Roadway Lane Count		22
Base		
Subbase		

Curves	
--------	--

Grades	
--------	--



Maintenance Garage	(Not State Maintained)
--------------------	------------------------

Traffic Counters	56X353, 56X352, 56X354, 56X350
------------------	--------------------------------

Functional Class	7
------------------	---

Speed Zone	
------------	--

AADT Counts	2012: 1100, 1600, 1500; 2011: 1100, 1600, 1500; 2010: 1100, 1600, 1500; 2009: 1100, 1600, 1500; 2008: 1100, 1600, 1500
-------------	------------------------------------------------------------------------------------------------------------------------

Crash Locations	2012, 2011, 2010, 2009, 2008
-----------------	------------------------------

## DESCRIPTION BLOCK

**Bridge 13N:**  
Stringer/multi-beam or girder - 1939  
Structure No. 200106013N13122  
Length: 69'  
Width: 23.8'  
Facility Carried: TR 02 FAS 106  
Bridge Type: ROLLED BEAM  
Features Intersected: ADAMS BROOK  
Surface: Bituminous  
Maintenance/Ownership: Town

**Bridge 15:**  
Stringer/multi-beam or girder - 1939  
Structure No. 200106001513122  
Length: 238'  
Width: 24.1'  
Facility Carried: TR 02 FAS 106  
Bridge Type: 3 SPAN ROLLED BEAM  
Features Intersected: ROCK RIVER  
Surface: Concrete  
Maintenance/Ownership: Town

**Bridge 14:**  
Stringer/multi-beam or girder - 1945  
Structure No. 200106001413122  
Length: 138'  
Width: 22.0'  
Weight Limit: 12  
Facility Carried: TR 02 FAS 106  
Bridge Type: 2 SPAN ROLLED BEAM  
Features Intersected: MARLBORO BRANCH  
Surface: Bituminous  
Maintenance/Ownership: Town

**Bridge 17:**  
Truss - thru - 1870  
Structure No. 200106001713122  
Length: 120'  
Height: 11.83'  
Width: 12.0'  
Weight Limit: 10  
Facility Carried: TR 02 FAS 106  
Bridge Type: TOWN LATTICE COV BR  
Features Intersected: ROCK RIVER  
1  
Covered: ROCK RIVER  
Surface: Timber  
Maintenance/Ownership: Town

**Bridge 16:**  
Stringer/multi-beam or girder - 1954  
Structure No. 200106001613122  
Length: 74'  
Width: 25.8'  
Facility Carried: TR 01 FAS 106  
Bridge Type: ROLLED BEAM  
Features Intersected: BAKER BROOK  
Surface: Bituminous  
Maintenance/Ownership: Town

**Culvert 12:**  
Culvert - 1910  
Structure No. 200106001213122  
Length: 100'  
Width: 17.6'  
Facility Carried: TR 02 FAS 106  
Bridge Type: CONCRETE ARCH  
Features Intersected: ROCK RIVER  
Maintenance/Ownership: Town

<b>Historic Projects</b> Retreatment, Resurface, Unknown, Bituminous Mix, Skippy Mix, Bituminous Seal Bituminous Concrete, Surface Treated Gravel, Plant Mix, Reclaimed Base and Bituminous Concrete, Concrete	<b>Functional Class</b> 1, 2, 6, 7, 8, 11, 12, 14, 16, 17, 19	<b>Curves</b> curve left, curve right	<b>Road Widths</b> (ft)	<b>Traffic Counters</b> (counter ID)	<b>AADT</b> (count)	<b>Crash Locations</b> Fatal, Injury, Property Damage Only, Unknown Crash Type	<b>Mileage by Functional Class By Sheet</b> 0106 7 - Rural - Major collector 7.460	<b>Mileage by Town By Sheet</b> NEWFANE - S01061312 7.46 of 7.46	<b>DISTRICT</b> 2	<b>TOWN</b> NEWFANE	<b>Date:</b> 11/14/13	<b>ROUTE</b> Maj-0106 ETE mileage: 5.29 to 12.75
<b>Total Mileage: 7.460 mi</b>								<b>Total Mileage: 7.46 mi</b>		<b>1 of 1</b> <b>TWN mileage: 0.0 to 7.46</b>		