

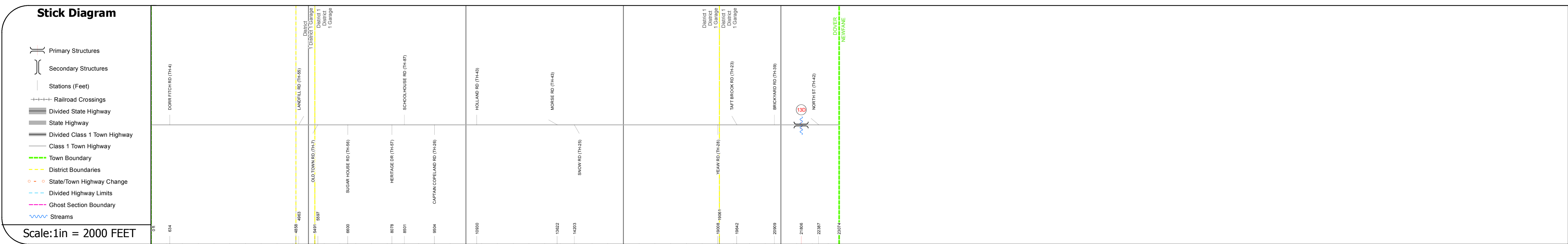
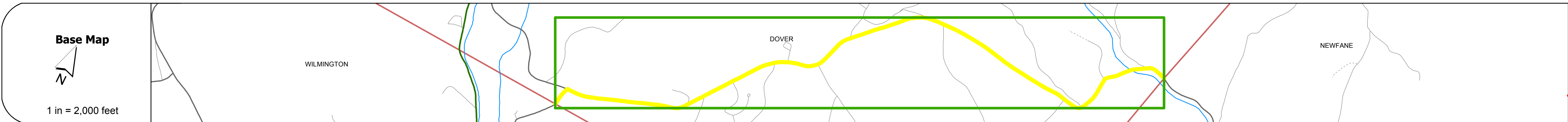
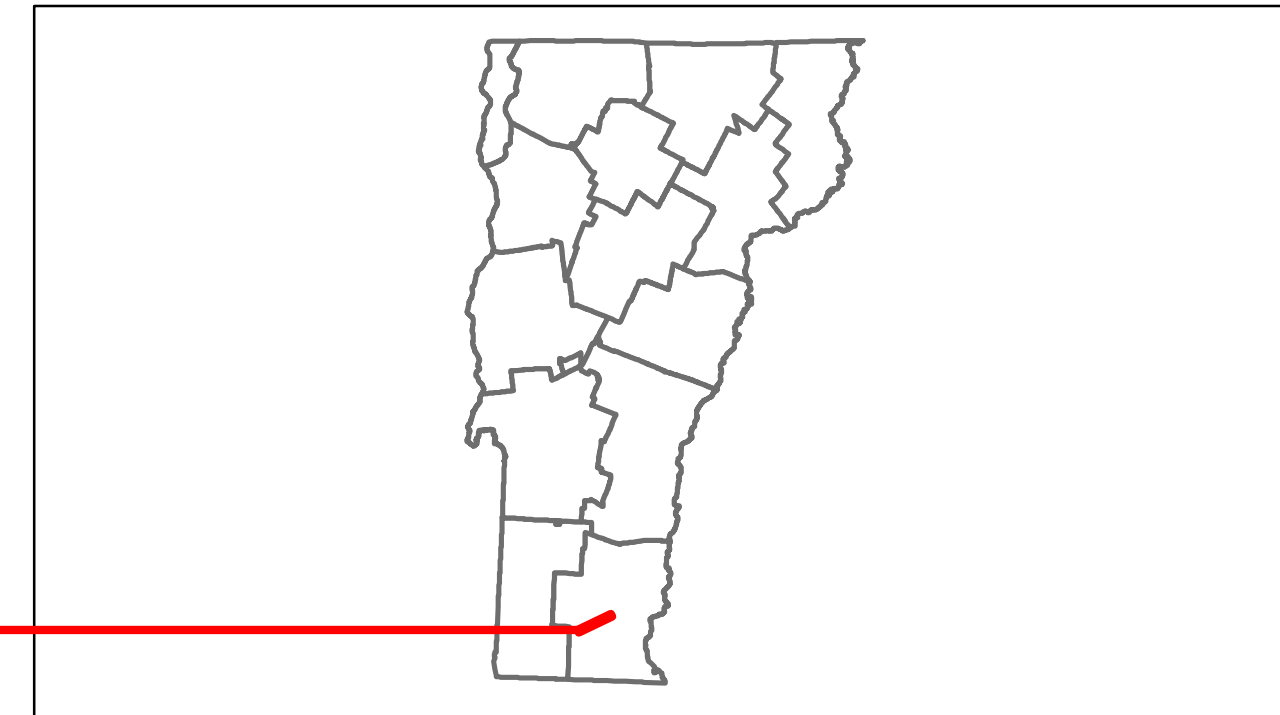


# Route Log Progress Chart

**DRAFT**

Please Note: Errors and Omissions May Exist.  
Contact the VTrans Mapping Unit with questions or concerns.

DISTRICT	TOWN	ROUTE
1	DOVER	Maj-0106



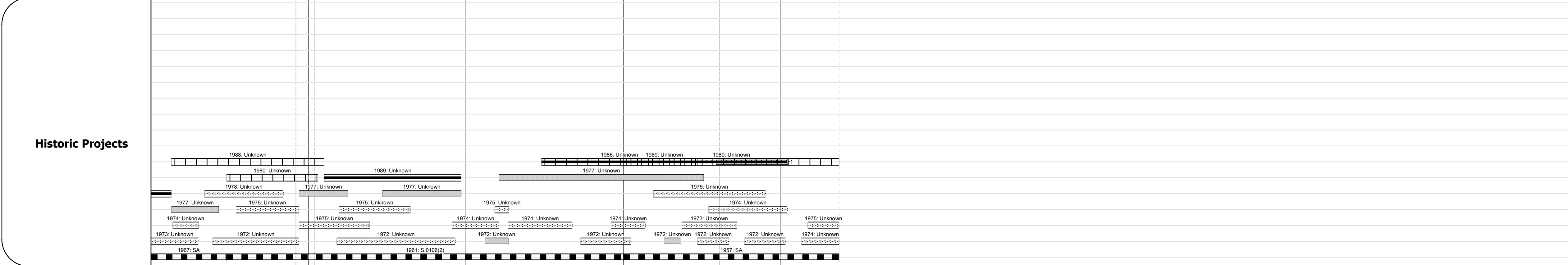
## DESCRIPTION BLOCK

Bridge 130:  
Tee Beam - 1929  
Structure No. 200106013013042  
Length: 28'  
Width: 20.7'  
Facility Carried: TR 01 FAS 106  
Bridge Type: CONCRETE T-BEAM  
Features Intersected: ROCK RIVER  
Surface: Bituminous  
Maintenance/Ownership: Town

Road Widths	Travellane	Roadway	Lane Count	Base	Subbase
	20	22			15' - 18" Gravel

Curves

Grades



Maintenance Garage
(Not State Maintained)

Traffic Counters	
56336	56356

Functional Class
7

Speed Zone

AADT Counts
2012: 990, 1500, 1800, 1100
2011: 980, 1500, 1800, 1100
2010: 970, 1400, 1700, 1100
2009: 960, 1200, 1600, 1100
2008: 950, 1100, 1500, 1100

Crash Locations
2012: [Crash symbols]
2011: [Crash symbols]
2010: [Crash symbols]
2009: [Crash symbols]
2008: [Crash symbols]

<b>Historic Projects</b> Retreatment, Resurface, Unknown, Bituminous Mix, Skippy Mix, Bituminous Seal, Bituminous Concrete, Surface Treated Gravel, Plant Mix, Reclaimed Base and Bituminous Concrete, Concrete	<b>Functional Class</b> 1, 2, 3, 4, 5, 6, 7, 8, 9, 10, 11, 12, 13, 14, 15, 16, 17, 18, 19	<b>Curves</b> curve left, curve right	<b>Road Widths</b> (ft)	<b>Traffic Counters</b> (counter ID)	<b>AADT</b> (count)	<b>Crash Locations</b> Fatal, Injury, Property Damage Only, Unknown Crash Type	<b>Mileage by Functional Class By Sheet</b> 0106 7 - Rural - Major collector 4.370	<b>Mileage by Town By Sheet</b> DOVER - S01061304 4.37 of 4.37	<b>DISTRICT</b> 1	<b>TOWN</b> DOVER	<b>Date:</b> 11/14/13	<b>ROUTE</b> Maj-0106 ETE mileage: 0.92 to 5.29
<b>Total Mileage: 4.370 mi</b>						<b>Total Mileage: 4.37 mi</b>						