

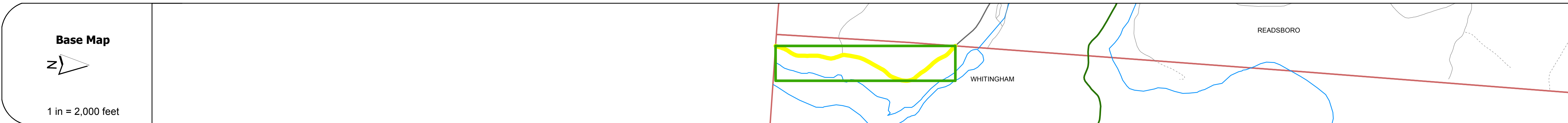
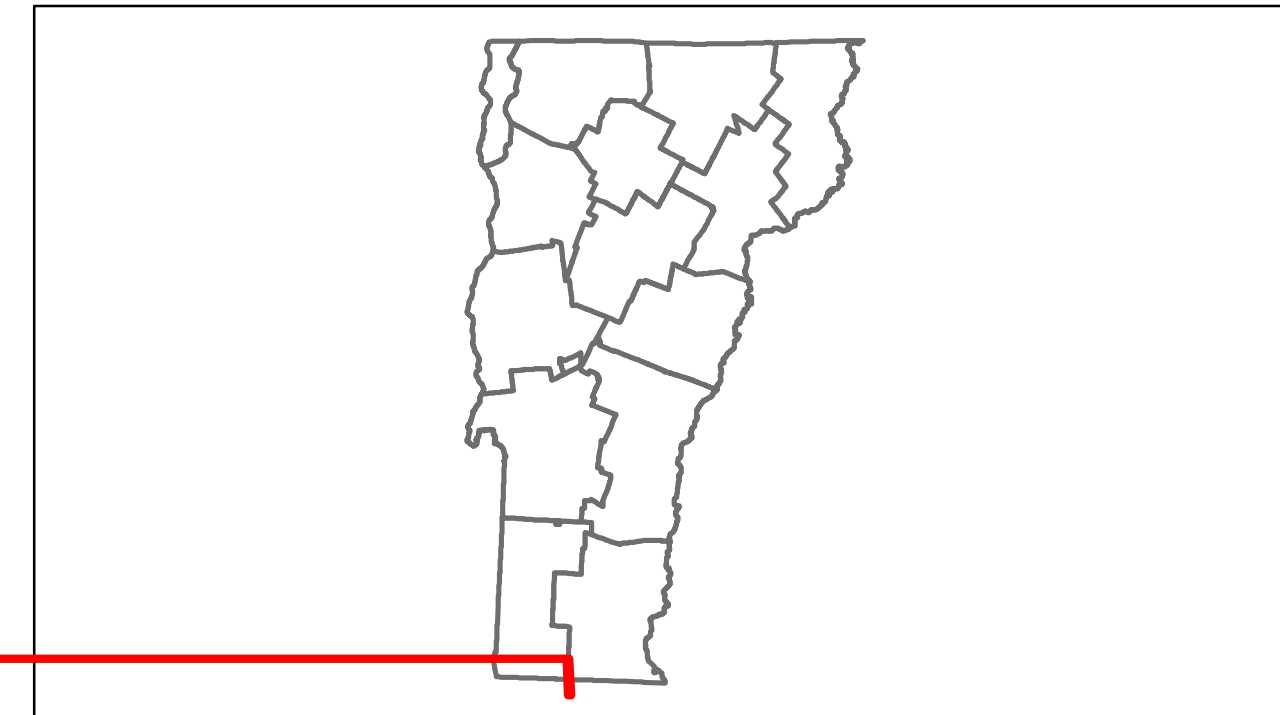


Route Log Progress Chart

DRAFT










Please Note: Errors and Omissions May Exist.
Contact the VTrans Mapping Unit with questions or concerns.

DISTRICT	TOWN	ROUTE
1	WHITINGHAM	Maj-0105



DESCRIPTION BLOCK

Bridge 2:
Stringer/multi-beam or girder - 1978
Structure No. 200105000213212
Length: 59'
Width: 28.7'
Facility Carried: TR 02 FAS 105
Bridge Type: ROLLED BEAM
Features Intersected: N BR DEERFIELD RIVER
Surface: Bituminous
Maintenance/Ownership: Town



Historic Projects	Functional Class	Curves	Road Widths	AADT	Mileage by Functional Class By Sheet	Mileage by Town By Sheet	DISTRICT	TOWN	Date: 11/14/13	ROUTE
<ul style="list-style-type: none"> Retreatment Resurface Unknown Bituminous Mix Skinny Mix Bituminous Seal Concrete Gravel Surface Treated Gravel Plant Mix Reclaimed Base and Bituminous Concrete 	<ul style="list-style-type: none"> 1 2 6 7 8 11 12 14 16 17 19 	<ul style="list-style-type: none"> curve left curve right 	<ul style="list-style-type: none"> (ft) 	<ul style="list-style-type: none"> (count) 	0105 7 - Rural - Major collector 1.270	WHITINGHAM - S01051321 1.27 of 1.27	1	WHITINGHAM	1 of 1 TWN mileage: 0.0 to 1.27	Maj-0105 ETE mileage: 0.0 to 1.27
Total Mileage: 1.270 mi						Total Mileage: 1.27 mi				