


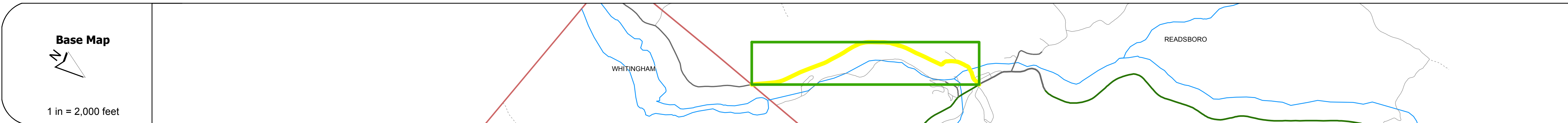
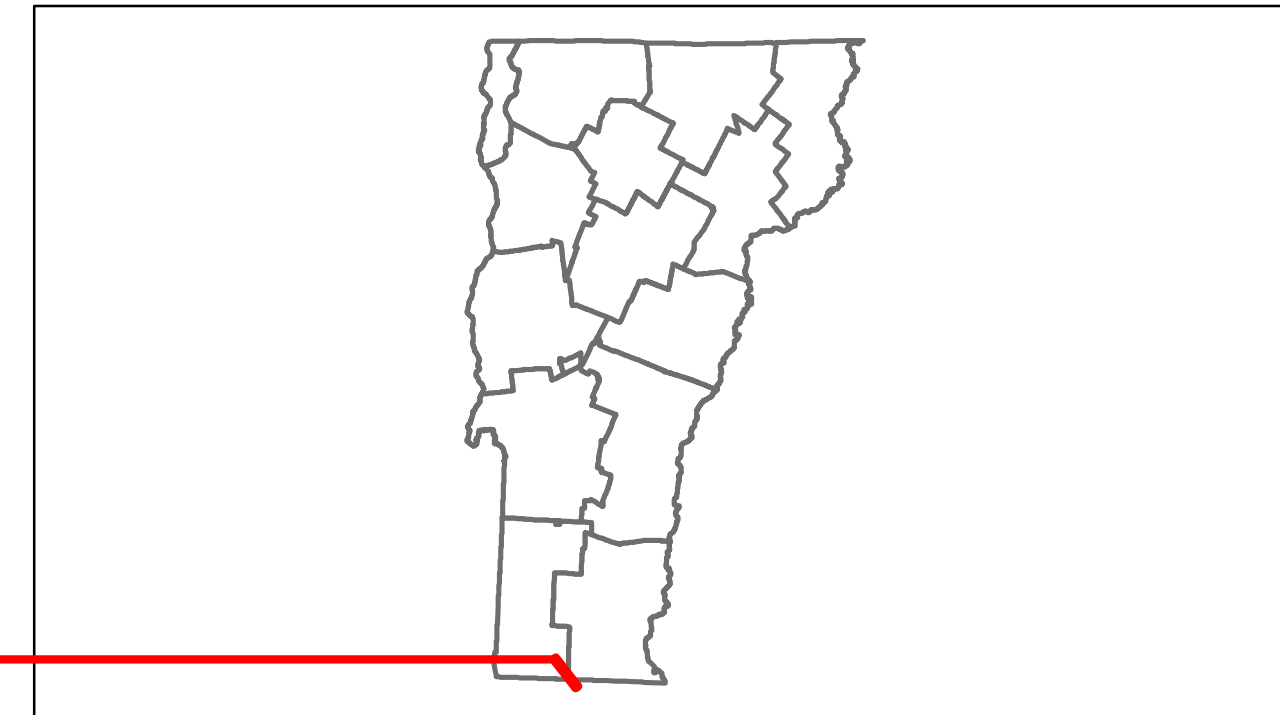


Route Log Progress Chart

DRAFT

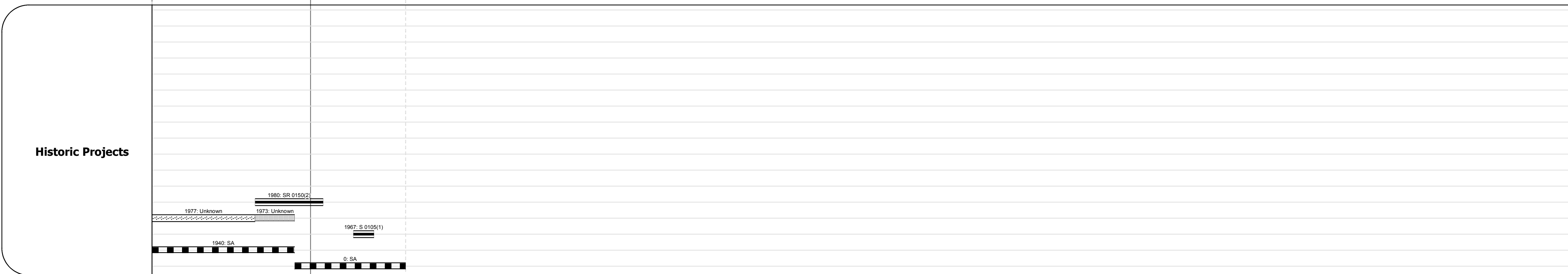
Please Note: Errors and Omissions May Exist.
Contact the VTrans Mapping Unit with questions or concerns.

DISTRICT	TOWN	ROUTE
1	READSBORO	Maj-0105



Curves	
---------------	--

Grades	
---------------	--



Maintenance Garage	(Not State Maintained)
---------------------------	------------------------

Traffic Counters	968354, 968230, 968200, 968229
-------------------------	--------------------------------

Functional Class	7
-------------------------	---

Speed Zone	
-------------------	--

AADT Counts	2012: 260, 260, 260	2011: 260, 260, 260	2010: 270, 280, 280	2009: 270, 310, 310	2008: 280, 330, 330
--------------------	---------------------	---------------------	---------------------	---------------------	---------------------

Crash Locations	2012: 1	2011: 0	2010: 0	2009: 0	2008: 0
------------------------	---------	---------	---------	---------	---------

DESCRIPTION BLOCK

Bridge 32:
Stringer/multi-beam or girder - 1919
Structure No. 200105003202092
Length: 127'
Width: 37.3'
Facility Carried: TR 02 FAS 105
Bridge Type: 2 SPAN ROLLED BEAM
Features Intersected: W. BR. DEERFIELD RIVER
Surface: Bituminous
Maintenance/Ownership: Town

Historic Projects Retreatment, Resurface, Unknown, Bituminous Mix, Skippy Mix, Bituminous Seal, Concrete, Gravel, Surface Treated Gravel, Plant Mix, Reclaimed Base and Bituminous Concrete, Concrete	Functional Class 1, 2, 3, 4, 5, 6, 7, 8, 9, 10, 11, 12, 13, 14, 15, 16, 17, 18, 19	Curves curve left, curve right	Road Widths (ft)	Traffic Counters (counter ID)	AADT (count)	Crash Locations Fatal, Injury, Property Damage Only, Unknown Crash Type	Mileage by Functional Class By Sheet 0105 7 - Rural - Major collector 1.600	Mileage by Town By Sheet READSBORO - S01050209 1.6 of 1.6	DISTRICT 1	TOWN READSBORO	Date: 11/14/13	ROUTE Maj-0105 ETE mileage: 1.27 to 2.87
							Total Mileage: 1.600 mi	Total Mileage: 1.6 mi				