

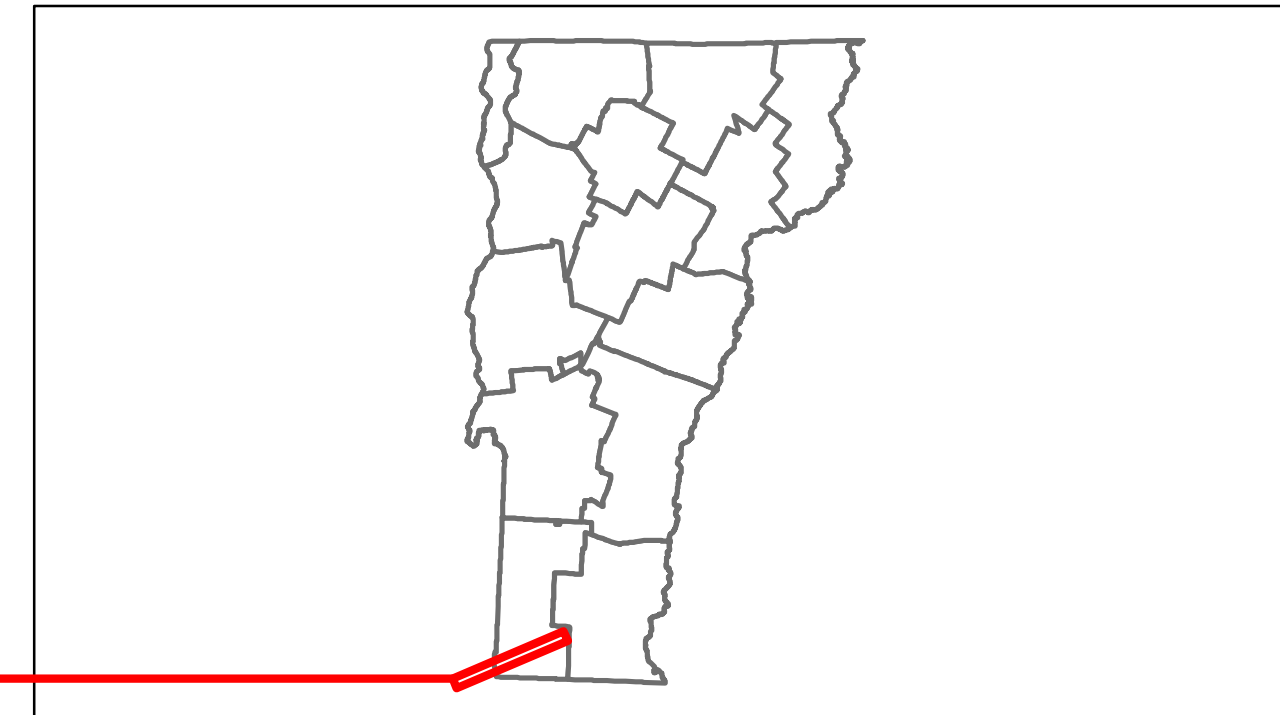


# Route Log Progress Chart

**DRAFT**

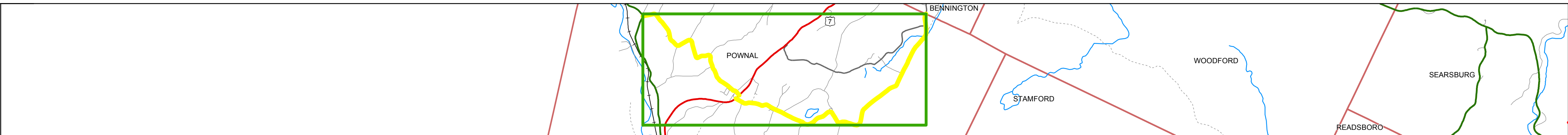
Please Note: Errors and Omissions May Exist.  
Contact the VTrans Mapping Unit with questions or concerns.

DISTRICT	TOWN	ROUTE
1	POWNAL	Maj-0103



**Base Map**

1 in = 1.25 miles



**Stick Diagram**

- Primary Structures
- Secondary Structures
- Stations (Feet)
- Railroad Crossings
- Divided State Highway
- State Highway
- Divided Class 1 Town Highway
- Class 1 Town Highway
- Town Boundary
- District Boundaries
- State/Town Highway Change
- Divided Highway Limits
- Ghost Section Boundary
- Streams

Scale: 1in = 2000 FEET




## DESCRIPTION BLOCK

<b>Road Widths</b>	Travellane	21	24	22	20	
Roadway	25	28	26	22		
Lane Count						
Base						
Subbase						

<b>Curves</b>						
---------------	--	--	--	--	--	--

<b>Grades</b>						
---------------	--	--	--	--	--	--



<b>Maintenance Garage</b>	(Not State Maintained)					(Not State Maintained)
---------------------------	------------------------	--	--	--	--	------------------------

<b>Traffic Counters</b>	568349	568348	568347	568346		
-------------------------	--------	--------	--------	--------	--	--

<b>Functional Class</b>	7					7
-------------------------	---	--	--	--	--	---

<b>Speed Zone</b>						
-------------------	--	--	--	--	--	--

<b>AADT Counts</b>	2012	790	1600	1200	550	1000
	2011	780	1600	1200	540	1000
	2010	780	1600	1200	540	990
	2009	790	1600	1200	530	970
	2008	790	1600	1200	530	960

<b>Crash Locations</b>	2012					
	2011					
	2010					
	2009					
	2008					

<p><b>Historic Projects</b></p> <ul style="list-style-type: none"> <li>Retreatment</li> <li>Resurface</li> <li>Unknown</li> <li>Bituminous Mix</li> <li>Skinny Mix</li> <li>Bituminous Seal</li> <li>Gravel</li> <li>Surface Treated Gravel</li> <li>Plant Mix</li> <li>Reclaimed Base and Bituminous Concrete</li> <li>Concrete</li> </ul>	<p><b>Functional Class</b></p> <ul style="list-style-type: none"> <li>1</li> <li>2</li> <li>3</li> <li>4</li> <li>5</li> <li>6</li> <li>7</li> <li>8</li> <li>9</li> <li>10</li> <li>11</li> <li>12</li> <li>13</li> <li>14</li> <li>15</li> <li>16</li> <li>17</li> <li>18</li> <li>19</li> </ul> <p><b>Speed Zones</b></p> <ul style="list-style-type: none"> <li>25</li> <li>30</li> <li>35</li> <li>40</li> <li>45</li> <li>50</li> <li>55</li> <li>60</li> <li>65</li> </ul>	<p><b>Curves</b></p> <ul style="list-style-type: none"> <li>curve left</li> <li>curve right</li> </ul> <p><b>Grades</b></p> <ul style="list-style-type: none"> <li>grade up</li> <li>grade down</li> </ul>	<p><b>Road Widths</b></p> <p>(ft)</p>	<p><b>Traffic Counters</b></p> <p>(counter ID)</p>	<p><b>AADT</b></p> <p>(count)</p>	<p><b>Crash Locations</b></p> <ul style="list-style-type: none"> <li>Fatal</li> <li>Injury</li> <li>Property Damage Only</li> <li>Unknown Crash Type</li> </ul>	<p><b>Mileage by Functional Class By Sheet</b></p> <p>0103 7 - Rural - Major collector 8.140</p>	<p><b>Mileage by Town By Sheet</b></p> <p>POWNAL - S01030208 8.14 of 8.14</p> <p>Ghost Section - US-7 (4.828 to 4.738) 0.090</p> <p><b>Total Mileage: 8.14 mi</b></p>	<p><b>DISTRICT</b></p> <p>1</p>	<p><b>TOWN</b></p> <p>POWNAL</p>	<p><b>Date: 11/14/13</b></p>	<p><b>ROUTE</b></p> <p>Maj-0103</p> <p>ETE mileage: 0.0 to 8.14</p>
---	---	--	---------------------------------------	--	-----------------------------------	---	--	---	---------------------------------	----------------------------------	------------------------------	---