

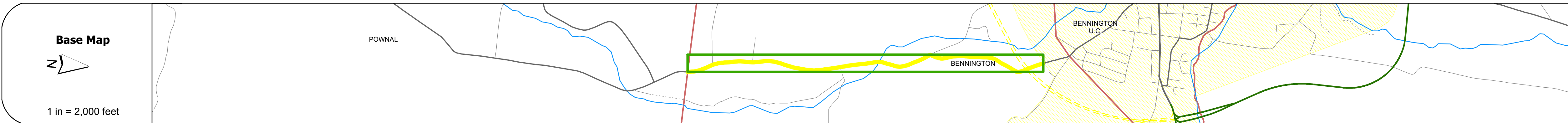
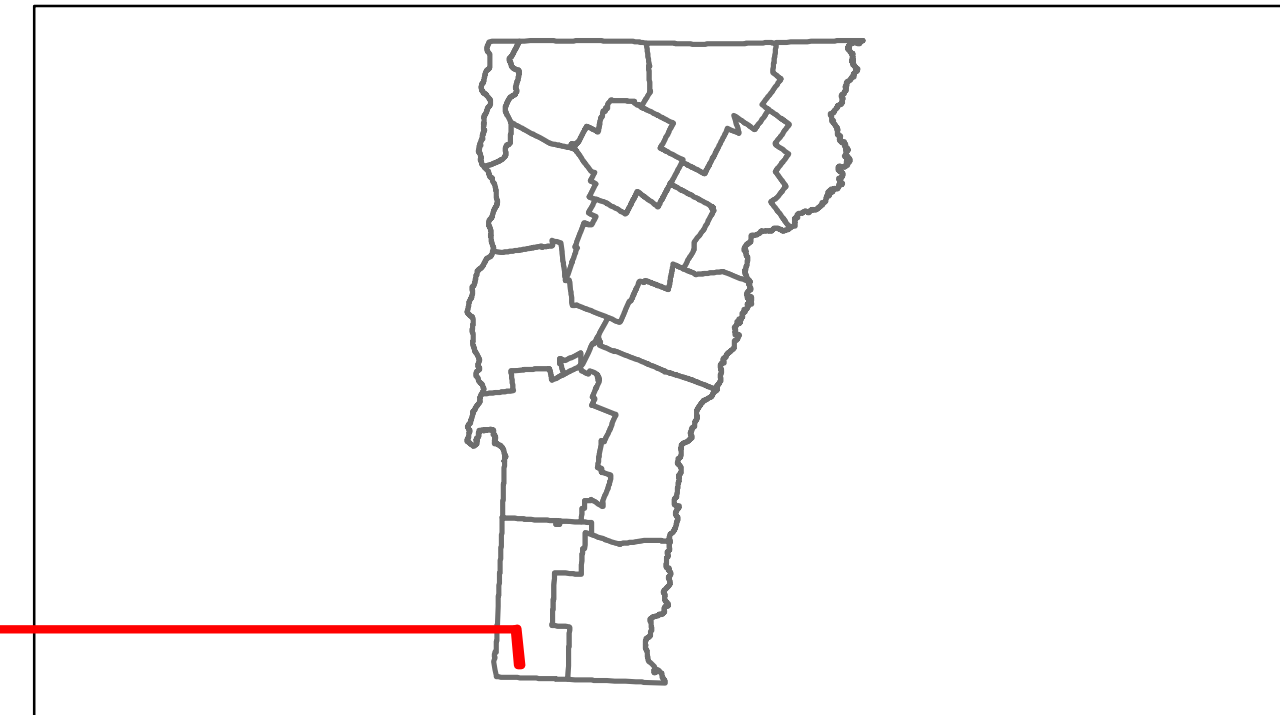


Route Log Progress Chart

DRAFT

Please Note: Errors and Omissions May Exist.
Contact the VTrans Mapping Unit with questions or concerns.

DISTRICT	TOWN	ROUTE
1	BENNINGTON	Maj-0103



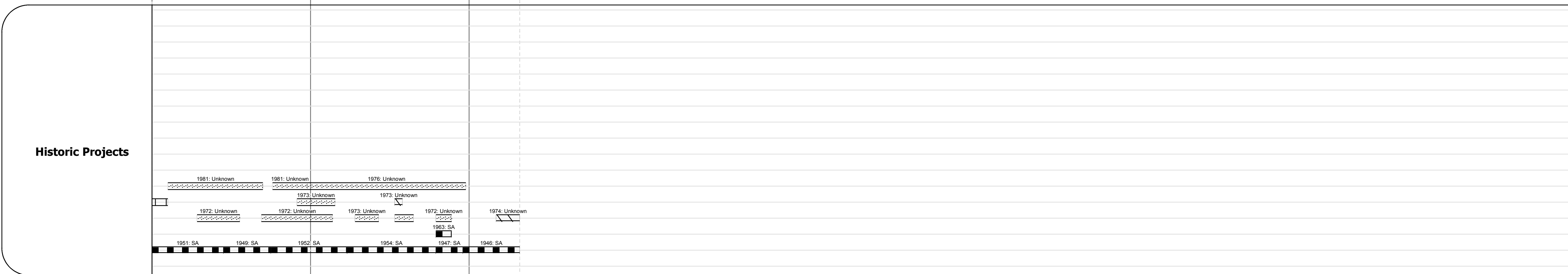
DESCRIPTION BLOCK

Bridge 3:
Stringer/multi-beam or girder - 1941
Structure No. 200103000302022
Length: 59'
Width: 22.2'
Weight Limit: 0
Facility Carried: TR 03 FAS 103
Bridge Type: ROLLED BEAM
Features Intersected: SOUTH STREAM
Surface: Bituminous
Maintenance/Ownership: Town

Road Widths	Travellane	Roadway	Lane Count	Base	Subbase
	20	24			

Curves	
--------	--

Grades	
--------	--



Maintenance Garage	
--------------------	--

Traffic Counters	568204	568212
------------------	--------	--------

Functional Class	7
------------------	---

Speed Zone	
------------	--

AA DT Counts	2012	1100	1200
2011	1100	1200	
2010	1100	1200	
2009	1000	1300	
2008	1000	1300	

Crash Locations	2012		
2011			
2010			
2009			
2008			

Historic Projects Retreatment, Resurface, Unknown, Bituminous Mix, Skippy Mix, Bituminous Seal, Bituminous Concrete, Surface Treated Gravel, Plant Mix, Reclaimed Base and Bituminous Concrete, Concrete	Functional Class 1, 2, 6, 7, 8, 11, 12, 14, 16, 17, 19	Curves curve left, curve right	Road Widths (ft)	AA DT (count)	Mileage by Functional Class By Sheet 0103 7 - Rural - Major collector 2.320	Mileage by Town By Sheet BENNINGTON - S01030202 2.32 of 2.32	DISTRICT 1	TOWN BENNINGTON	Date: 11/14/13	ROUTE Maj-0103 ETE mileage: 8.14 to 10.46
Crash Locations Fatal, Injury, Property Damage Only, Unknown Crash Type						Total Mileage: 2.320 mi		1 of 1 TWN mileage: 0.0 to 2.32		ETE mileage: 8.14 to 10.46