

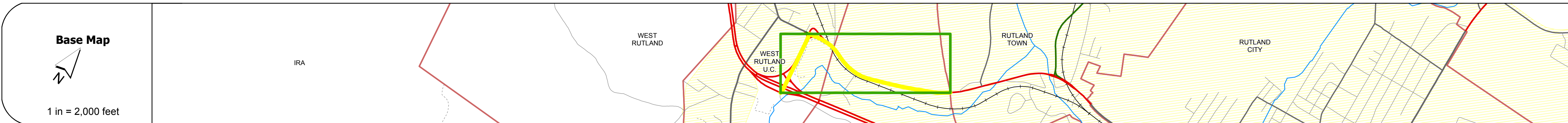
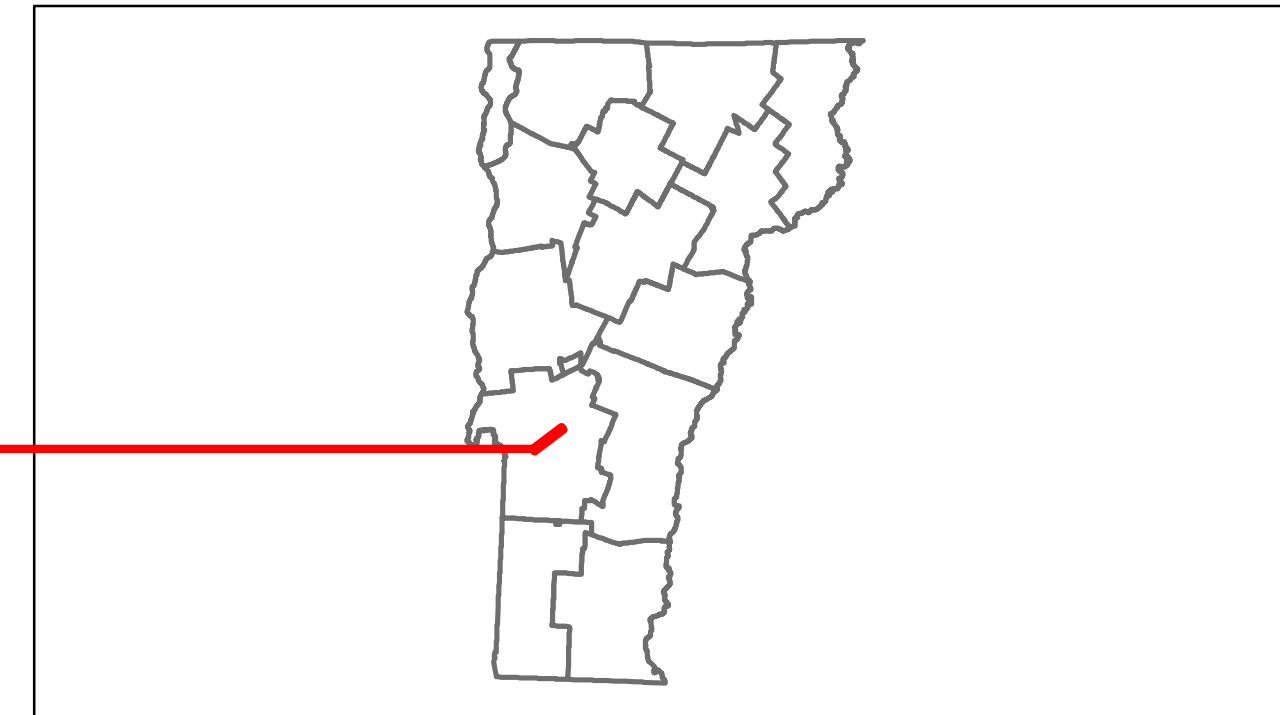


Route Log Progress Chart







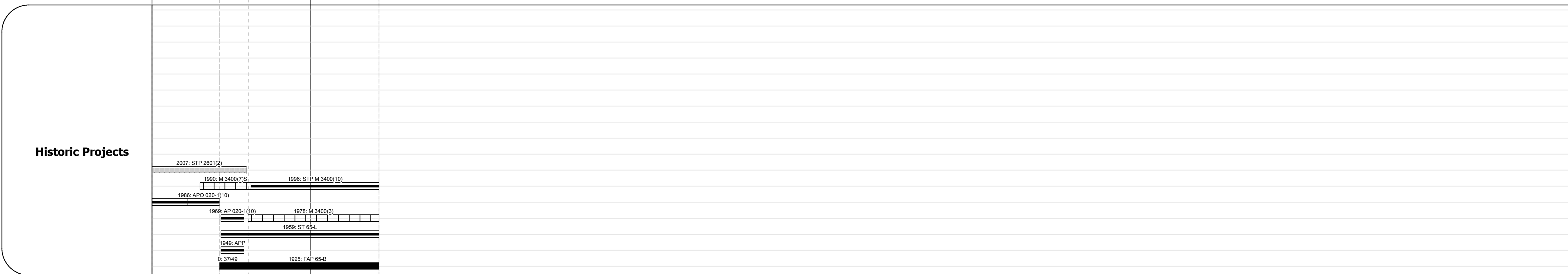



DRAFT

Please Note: Errors and Omissions May Exist.
Contact the VTrans Mapping Unit with questions or concerns.

DISTRICT	TOWN	ROUTE
3	WEST RUTLAND	BUS-4



DESCRIPTION BLOCK
<p>Bridge B4-1B: Stringer/multi-beam or girder - 1986 Structure No. 200020016W11282 Length: 166' Height: 0.0' Weight Limit: 0 Facility Carried: US 00004 ML Bridge Type: 3SP CONT WELDED GIR Features Intersected: US 4 OVER BR US 4</p> <p>Culvert 2: Culvert - 1986 Structure No. 303400000211281 Length: 14' Width: 51.7' Under Clearance: 3.0' Facility Carried: BRUS4 Bridge Type: R.C. BOX Features Intersected: RELIEF STRUCTURE Maintenance: State</p>



Historic Projects	Functional Class	Curves	Road Widths	AADT	Mileage by Functional Class By Sheet	Mileage by Town By Sheet	DISTRICT	TOWN	Date: 11/14/13	ROUTE	
<ul style="list-style-type: none"> Retreatment Resurface Unknown Bituminous Mix Skimny Mix Bituminous Seal Concrete Gravel Surface Treated Gravel Plant Mix Reclaimed Base and Bituminous Concrete 	<ul style="list-style-type: none"> 1 2 3 4 5 6 7 8 9 10 11 12 13 14 15 16 17 18 19 	<ul style="list-style-type: none"> curve left curve right 	<ul style="list-style-type: none"> road width 	<ul style="list-style-type: none"> count 	<ul style="list-style-type: none"> 2 - Rural - Principal Arterial 12 - Urban - Principal Arterial - Other Freeway 14 - Urban - Principal Arterial - Other 	<ul style="list-style-type: none"> WEST RUTLAND - 8004-1128 1.432 of 1.432 	3	WEST RUTLAND	1 of 1 TWN mileage: 0.0 to 1.432	BUS-4 ETE mileage: 0.0 to 1.432	
Total Mileage: 1.432 mi						Total Mileage: 1.432 mi					