

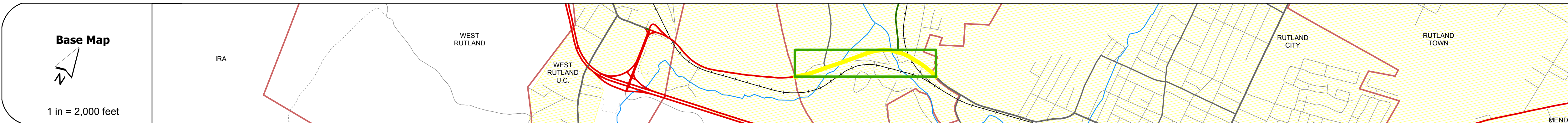
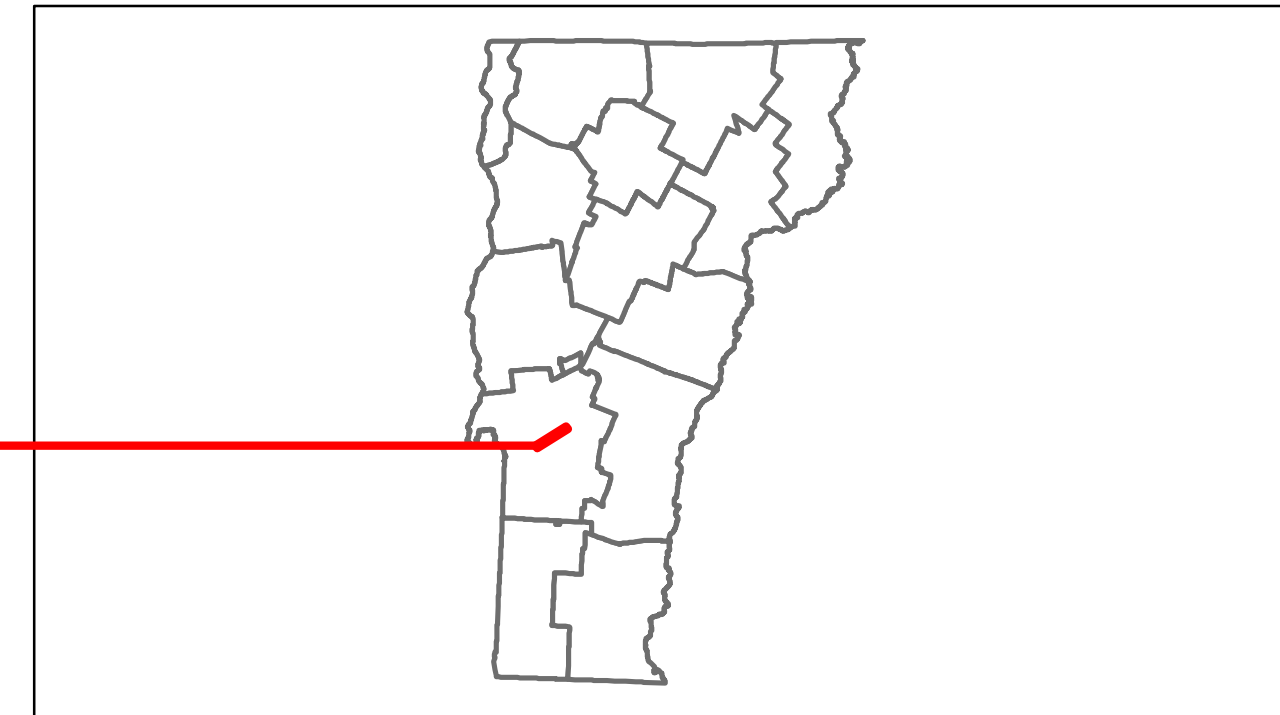


Route Log Progress Chart

DRAFT

Please Note: Errors and Omissions May Exist.
Contact the VTrans Mapping Unit with questions or concerns.

DISTRICT	TOWN	ROUTE
3	RUTLAND TOWN	BUS-4











DESCRIPTION BLOCK

Bridge B4-3:
Stringer/multi-beam or girder - 1959
Structure No. 203200B4-311202
Length: 116'
Width: 55.8'
Facility Carried: US 00BR4 BUS.
Bridge Type: WELDED PLATE GIRDER
Features Intersected: CLARENDON RIVER
Surface: Bituminous
Maintenance/Ownership: State

Bridge B4-4:
Stringer/multi-beam or girder - 1959
Structure No. 203200B4-411202
Length: 147'
Width: 66.8'
Facility Carried: US 00BR4 BUS.
Bridge Type: 2SP ROLLED BEAM
Features Intersected: OTTER CREEK
Surface: Bituminous
Maintenance/Ownership: State

Bridge B4-5:
Girder and floorbeam system - 1959
Structure No. 203200B4-511202
Length: 132'
Height: 0.0'
Facility Carried: RAILROAD
Bridge Type: RIVETED TWO GIRDER
Features Intersected: VT RR OVER BR US 4



Historic Projects Retreatment, Resurface, Unknown, Bituminous Mix, Skippy Mix, Bituminous Seal, Concrete, Bituminous, Concrete, Cold Patch and Bituminous, Concrete, Concrete	Functional Class 1, 2, 3, 4, 5, 6, 7, 8, 9, 10, 11, 12, 13, 14, 15, 16, 17, 18, 19	Curves curve left, curve right	Road Widths (ft)	AADT (count)	Mileage by Functional Class By Sheet 3200 14 - Urban - Principal Arterial - other 0.997	Mileage by Town By Sheet RUTLAND TOWN - 8004-1120 0.997 of 0.997	DISTRICT 3	TOWN RUTLAND TOWN	Date: 11/14/13	ROUTE BUS-4 ETE mileage: 1.432 to 2.429
					Grades grade up, grade down	Traffic Counters (counter ID)				