

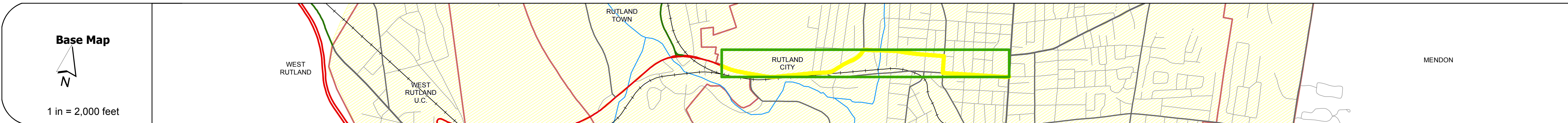
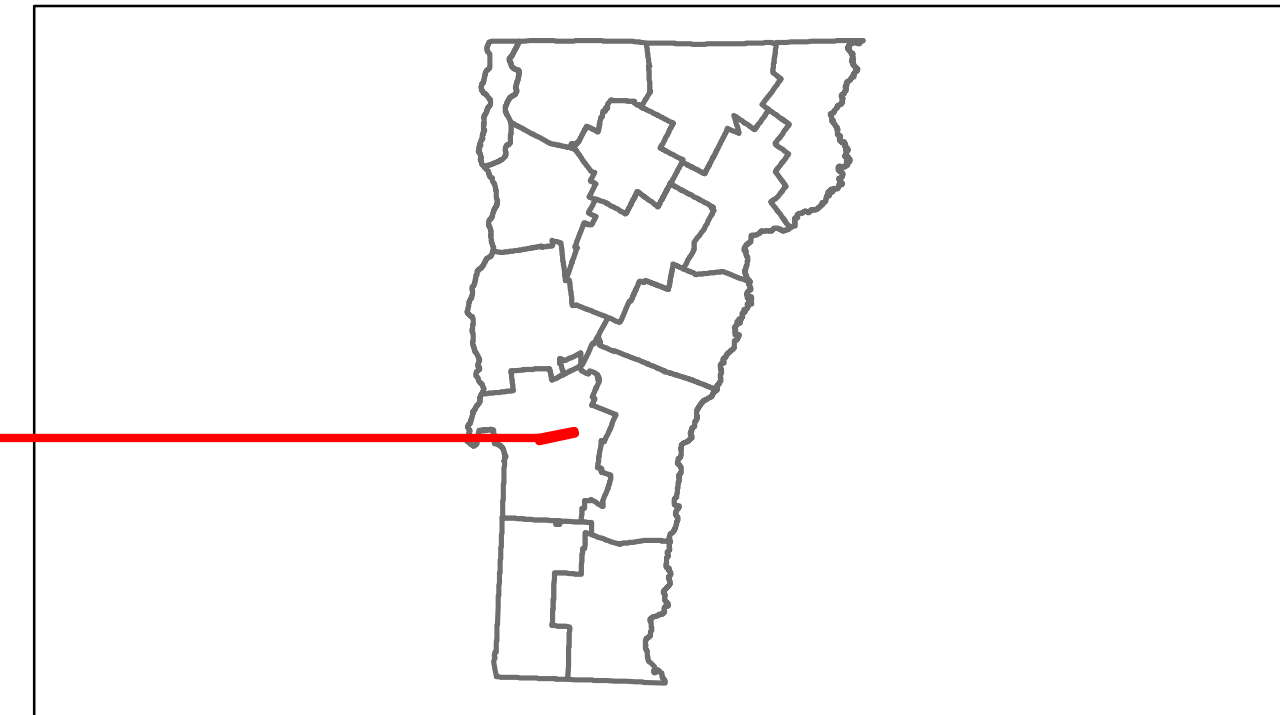


Route Log Progress Chart

DRAFT









Please Note: Errors and Omissions May Exist.
Contact the VTrans Mapping Unit with questions or concerns.

DISTRICT	TOWN	ROUTE
3	RUTLAND CITY	BUS-4



DESCRIPTION BLOCK

Bridge B4-6:
 Stringer/multi-beam or girder - 1935
 Structure No. 203000B4-611192
 Length: 76'
 Width: 40.0'
 Facility Carried: US 00BR4 BUS.
 Bridge Type: ROLLED BEAM
 Features Intersected: EAST CREEK
 Surface: Bituminous
 Maintenance/Ownership: City/Municipal



Historic Projects Retreatment, Resurface, Unknown, Bituminous Mix, Skippy Mix, Bituminous Seal, Concrete, Gravel, Surface Treated Gravel, Plant Mix, Reclaimed Base and Bituminous Concrete, Concrete	Functional Class 1, 2, 3, 4, 5, 6, 7, 8, 9, 10, 11, 12, 13, 14, 15, 16, 17, 18, 19	Curves curve left, curve right	Road Widths Traffic Counters (counter ID)	AADT Fatal, Injury, Property Damage Only, Unknown Crash Type	Mileage by Functional Class By Sheet 3000 14 - Urban - Principal Arterial - other 1.060 3000 16 - Urban - Minor Arterial 0.882 Total Mileage: 1.942 mi	Mileage by Town By Sheet RUTLAND CITY - 8004-1119 1.942 of 1.942 Total Mileage: 1.942 mi	DISTRICT 3	TOWN RUTLAND CITY	Date: 11/14/13 1 of 1 TWN mileage: 0.0 to 1.942	ROUTE BUS-4 ETE mileage: 2.429 to 4.371
---	--	--	---	--	---	--	----------------------	-----------------------------	--	---