


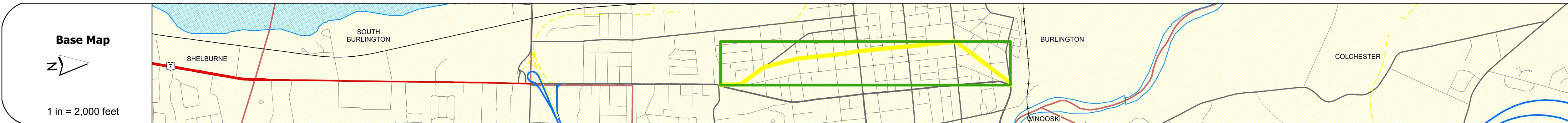
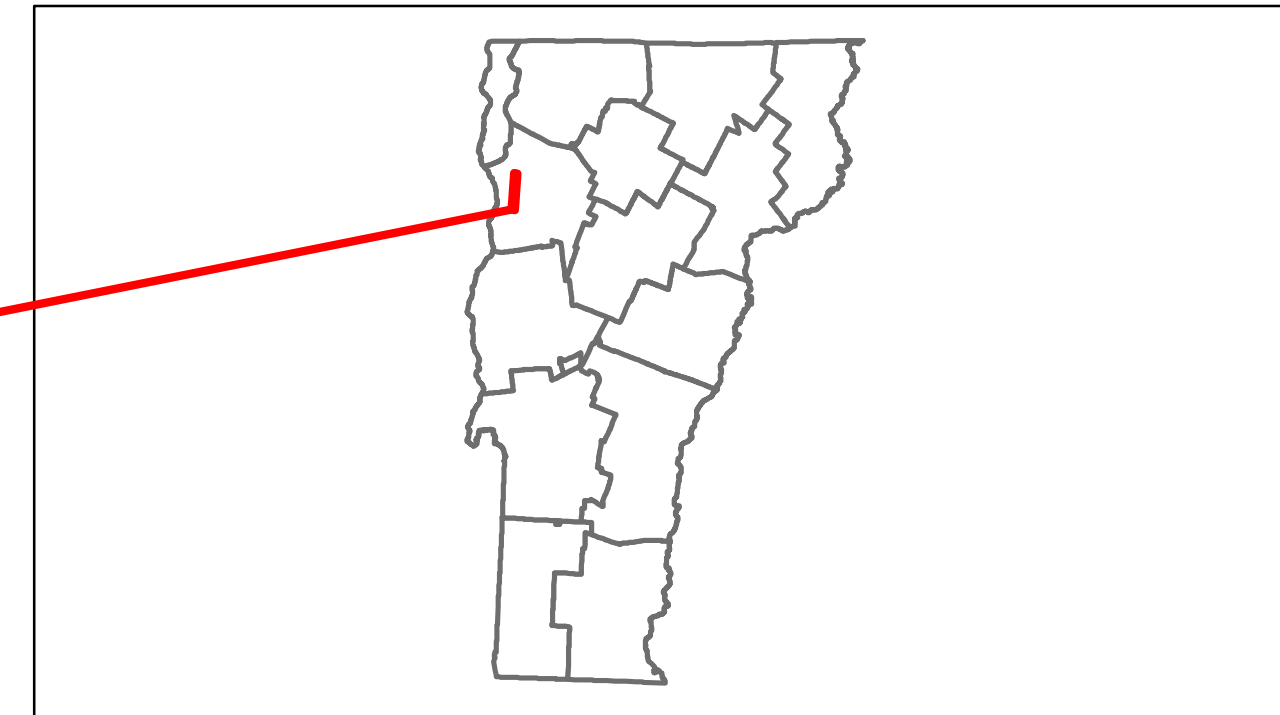


Route Log Progress Chart

DRAFT

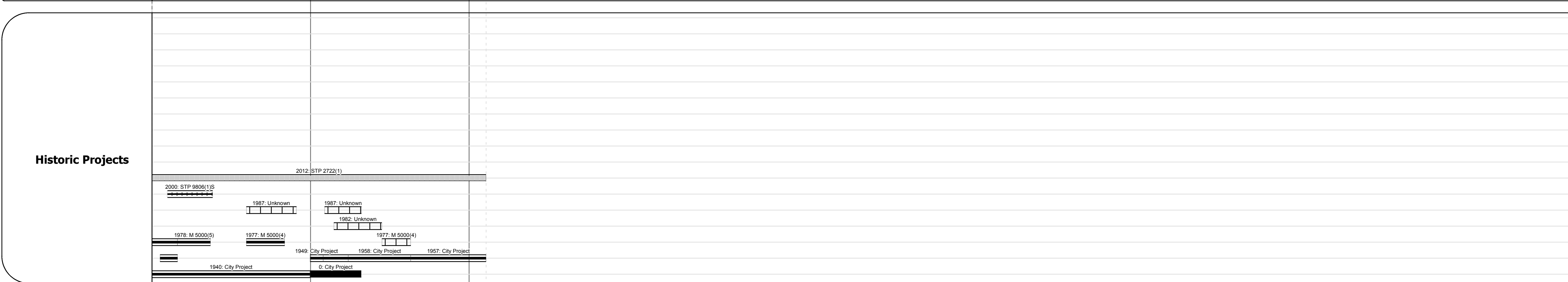
Please Note: Errors and Omissions May Exist.
Contact the VTrans Mapping Unit with questions or concerns.

DISTRICT	TOWN	ROUTE
5	BURLINGTON	ALT-7



Curves	
--------	--

Grades	
--------	--


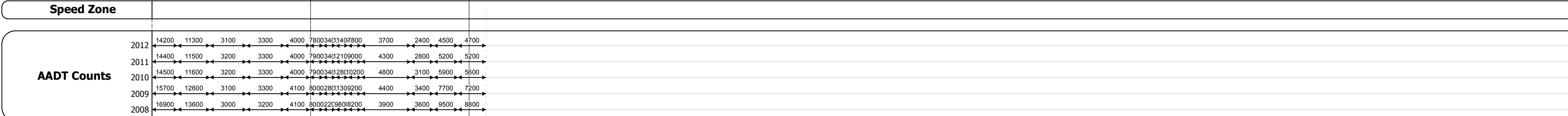


Maintenance Garage	
--------------------	--

Traffic Counters	560164, 560141, 560411, 560267, 560160, 560147
------------------	--

Functional Class	14
------------------	----

Speed Zone	
------------	--



DESCRIPTION BLOCK

Historic Projects Retreatment, Resurface, Unknown, Bituminous Mix, Skippy Mix, Bituminous Seal, Bituminous Concrete, Surface Treated Gravel, Plant Mix, Reclaimed Base and Bituminous Concrete, Concrete	Functional Class 1, 2, 3, 4, 5, 6, 7, 8, 9, 10, 11, 12, 13, 14, 15, 16, 17, 18, 19	Curves curve left, curve right	Road Widths (ft)	AADT (count)	Mileage by Functional Class By Sheet 5000 14 - Urban - Principal Arterial - other 2.107	Mileage by Town By Sheet BURLINGTON - A007-0403 2.107 of 2.107	DISTRICT 5	TOWN BURLINGTON	Date: 11/14/13	ROUTE ALT-7 ETE mileage: 0.0 to 2.107
					Total Mileage: 2.107 mi	Total Mileage: 2.107 mi	1 of 1 TWN mileage: 0.0 to 2.107			