

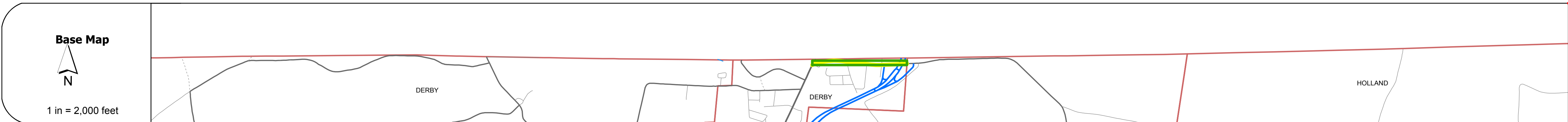
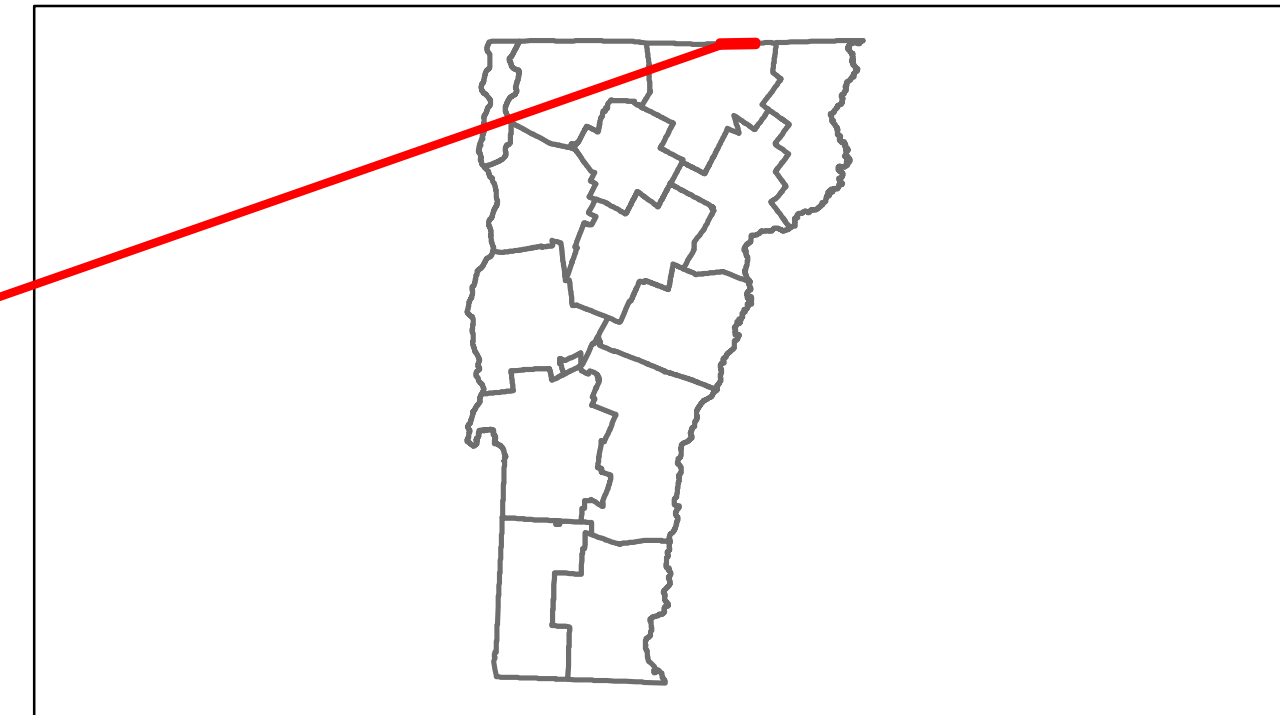


# Route Log Progress Chart

**DRAFT**


Please Note: Errors and Omissions May Exist.  
Contact the VTrans Mapping Unit with questions or concerns.

DISTRICT	TOWN	ROUTE
9	DERBY	ALT-5



## DESCRIPTION BLOCK

**Bridge 1:**  
 Stringer/multi-beam or girder - 1962  
 Structure No: 200318000110072  
 Length: 316'  
 Width: 30.0'  
 Under Clearance: 16.17'  
 Facility Carried: US 00005 CONN  
 Bridge Type: 5 SP ROLLED BM  
 Features Intersected: 191 UNDER US 5 CONN  
 Surface: Bituminous  
 Maintenance/Ownership: State



Curves	
--------	--

Grades	
--------	--

Historic Projects	2011: STP 2703(1) 1996: STP 0620(1)S 2011: STP 2703(1) 0: Unknown
-------------------	--

Maintenance Garage	District 9 - Brighton Garage
--------------------	------------------------------

Traffic Counters	56P155, 56P158, 56P159
------------------	------------------------

Functional Class	7
------------------	---

Speed Zone	
------------	--

AADT Counts	2012: 2100, 1500, 1400 2011: 2100, 1500, 1400 2010: 2100, 1500, 1400 2009: 2100, 2000, 1400 2008: 2100, 2400, 1400
-------------	--

Crash Locations	2012: <input type="checkbox"/> 2011: <input type="checkbox"/> 2010: <input type="checkbox"/> 2009: <input type="checkbox"/> 2008: <input type="checkbox"/>
-----------------	--

<b>Historic Projects</b> Retreatment, Resurface, Unknown, Bituminous Mix, Skinny Mix, Bituminous Seal, Bituminous Concrete, Macadam, Cold Patch and Bituminous Concrete, Concrete	<b>Functional Class</b> 1, 2, 6, 7, 8, 11, 12, 14, 16, 17, 19	<b>Curves</b> curve left, curve right	<b>Road Widths</b> (ft)	<b>AADT</b> (count)	<b>Mileage by Functional Class By Sheet</b> 0318 7 - Rural - Major collector 0.604	<b>Mileage by Town By Sheet</b> DERBY - A00531007 0.604 of 0.604	<b>DISTRICT</b> 9	<b>TOWN</b> DERBY	<b>Date:</b> 11/14/13	<b>ROUTE</b> ALT-5 ETE mileage: 0.0 to 0.604
<b>Crash Locations</b> Fatal, Injury, Property Damage Only, Unknown Crash Type						<b>Total Mileage: 0.604 mi</b>				