

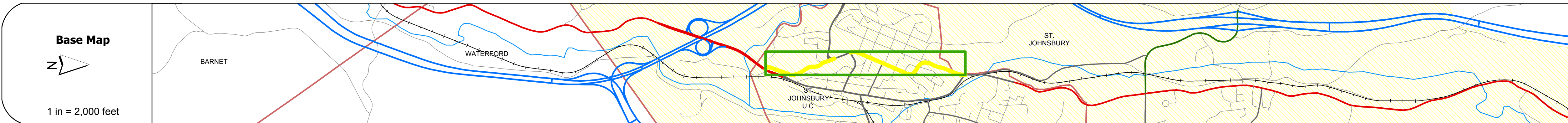
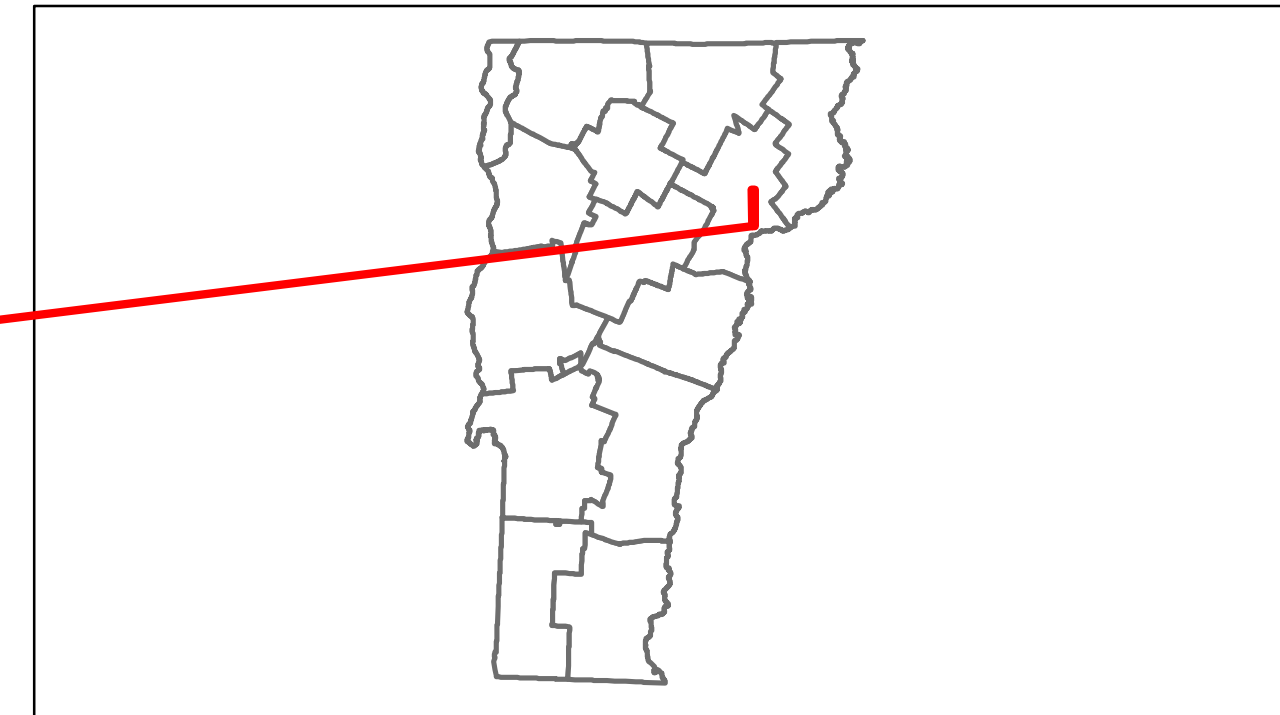


# Route Log Progress Chart







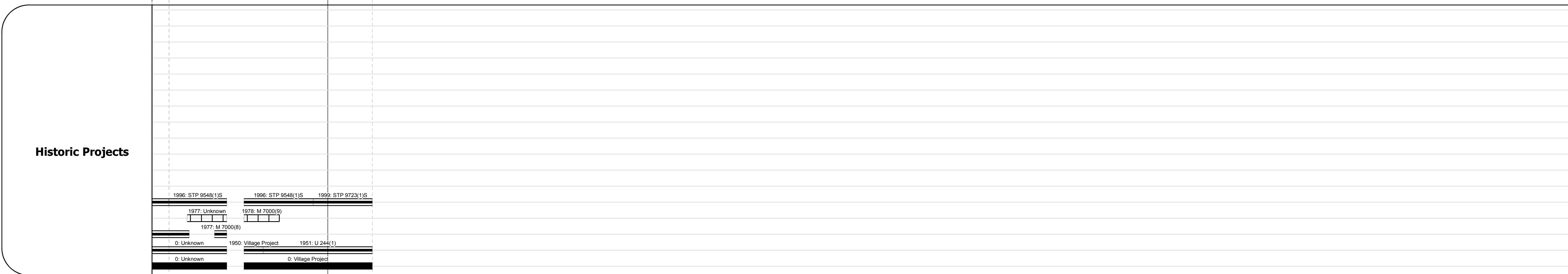



**DRAFT**

Please Note: Errors and Omissions May Exist.  
Contact the VTrans Mapping Unit with questions or concerns.

DISTRICT	TOWN	ROUTE
7	ST. JOHNSBURY	ALT-5



## DESCRIPTION BLOCK



<b>Historic Projects</b> Retreatment, Resurface, Unknown, Bituminous Mix, Skippy Mix, Bituminous Seal, Concrete, Bituminous Concrete, Surface Treated Gravel, Plant Mix, Reclaimed Base and Bituminous Concrete	<b>Functional Class</b> 1, 2, 3, 4, 5, 6, 7, 8, 9, 10, 11, 12, 13, 14, 15, 16, 17, 18, 19	<b>Curves</b> curve left, curve right	<b>Road Widths</b> (ft)	<b>AADT</b> (count)	<b>Mileage by Functional Class By Sheet</b> 7000 16 - Urban - Minor Arterial 1.282	<b>Mileage by Town By Sheet</b> ST. JOHNSBURY - A00510311 Ghost Section - US-2 (3.242 to 3.350) 1.282 of 1.282 0.108	<b>DISTRICT</b> 7	<b>TOWN</b> ST. JOHNSBURY	<b>Date:</b> 11/14/13	<b>ROUTE</b> ALT-5 ETE mileage: 0.0 to 1.282
					<b>Total Mileage:</b> 1.282 mi	<b>Total Mileage:</b> 1.282 mi	<b>1 of 1</b> TWN mileage: 0.0 to 1.282			