

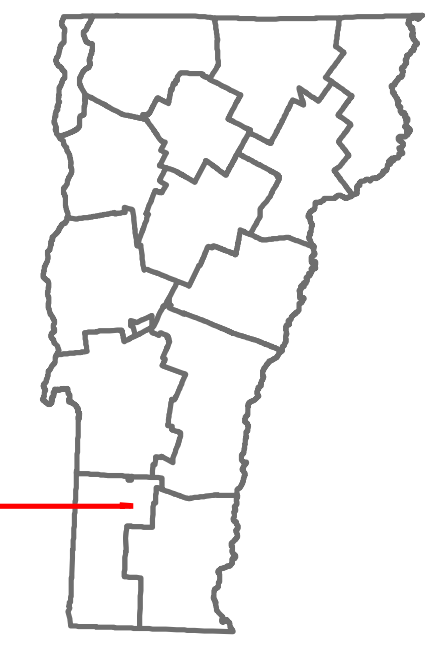


Route Log and Progress Chart


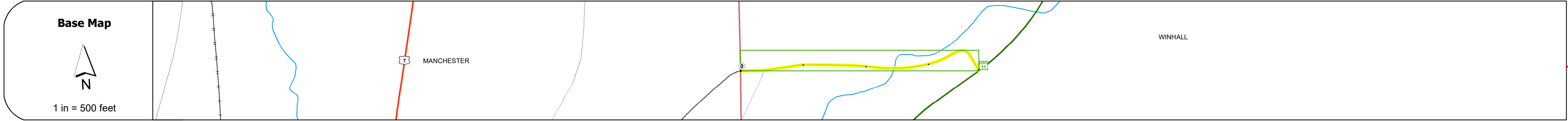
DRAFT

Please Note: Errors and Omissions May Exist.
Contact the VTrans Mapping Section with questions or concerns.

DISTRICT	TOWN	ROUTE
1	WINHALL	NSH-9900



NSH-9900 Winhall State Highway



STRUCTURE DESCRIPTIONS

Bridge 1:
Stringer/multi-beam or girder - 1969
Structure No: 200216000102161
Length: 33'
Height: 100.0'
Width: 23.0'
Weight Limit: 0
Facility Carried: VT 00990 ML
Structure Type: ROLLED BEAM
Features Intersected: BROMLEY BROOK
Surface: Bituminous
Inspection Date: 6/2021
Maintenance/Ownership: State

Road Widths	Travellane: 22' Roadway: 26' Lane Count: 2 Base: 6" - 12" Gravel Subbase:
-------------	---

Curves	90'
--------	-----

Grades	
--------	--

Guardrails	
------------	--

Rumblestrips	
--------------	--

Historic Projects	2020: ST 2974(1) 1985: Unknown 1983: HMA 2441 0: Unknown
-------------------	---

Maintenance Garage	
--------------------	--

Speed Zone	35
------------	----

Functional Class	6
------------------	---

National Highway System	
-------------------------	--

Limited Access Highway	
------------------------	--

Customer Service Level	Local Connector
------------------------	-----------------

Traffic Counters	
------------------	--

AADT	2022: 958 2021: 924 2020: 815 2019: 962 2018: 960
------	---

Crash Locations	(Incomplete) 2023 2022 2021 2020 2019
-----------------	---

Historic Projects Unknown, Bituminous Concrete, Retreatment, Bituminous Macadam, Resurface, Cold Plane and Bituminous Concrete, Bituminous Mix, Concrete, Bituminous Seal, Gravel, Surface Treated Gravel, Plant Mix, Reclaimed Base and Bituminous Concrete	Functional Class 1 - Interstate System, 2 - Other Freeways and Expressways, 3 - Principal Arterial, 4 - Minor Arterial, 5 - Major Collector, 6 - Minor Collector	Curves Left (degrees), Right (degrees), Grades (percent) grade up, (percent) grade down	Traffic Counters Continuous (CTC), Weigh-In-Motion (WIM), Short-Term, Scheduled, Short-Term, Unscheduled (counter ID)	Crash Locations Fatal, Injury, Property Damage Only, Unknown Crash Type, High Crash Locations (HCL's) Sections (& Intersections)	Mileage by Functional Class By Sheet 0548 6 - minor collector 0.402	Mileage by Town By Sheet WINHALL - N99000216 0.402 of 0.402	DISTRICT 1	TOWN WINHALL	Date: 09/25/23	ROUTE NSH-9900 ETE mileage: 0.0 to 0.402
Speed Zones 25, 30, 35, 40, 45, 50, 55, 60, 65						Page Total Mileage: 0.402 mi		Page Total Mileage: 0.402 mi		

For More Information Contact - Vermont Agency of Transportation, Policy, Planning and Intermodal Development Division - Mapping Section, 219 North Main Street, Barre, VT 05641 Telephone: 802-828-2600.