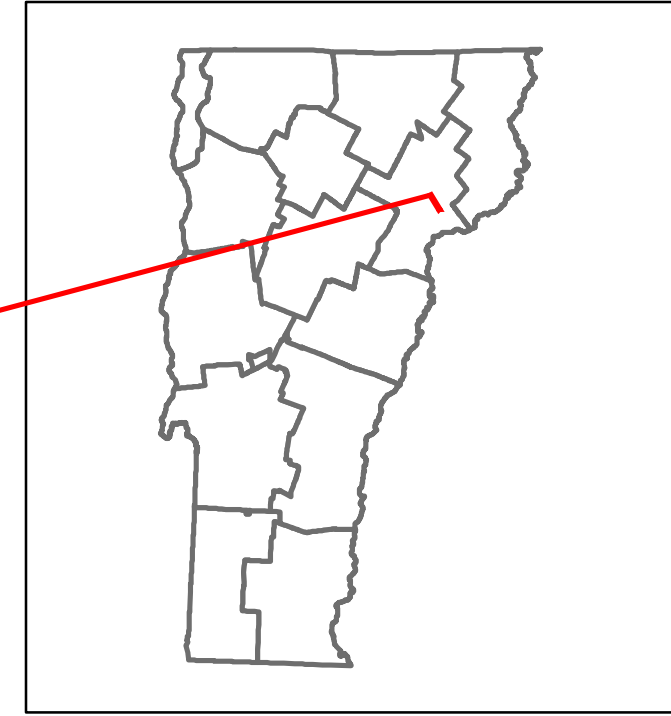



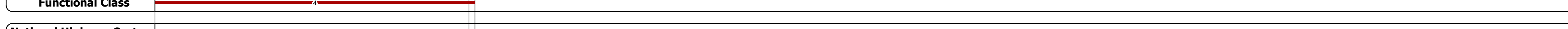

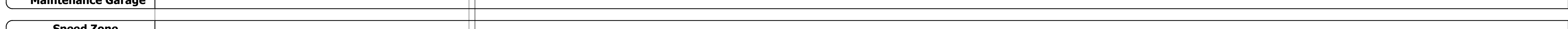

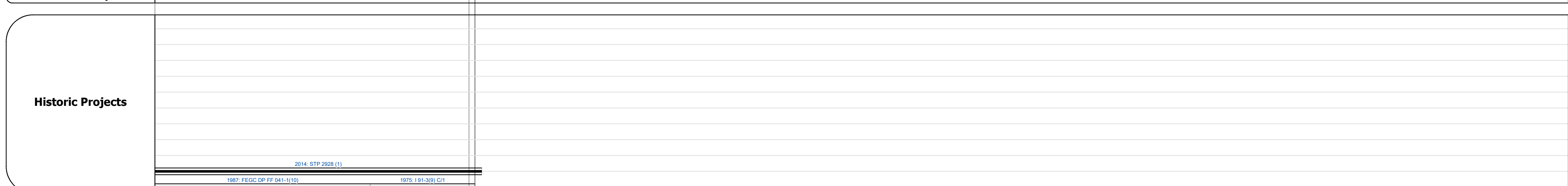


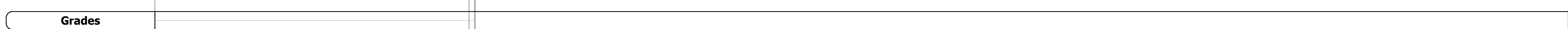


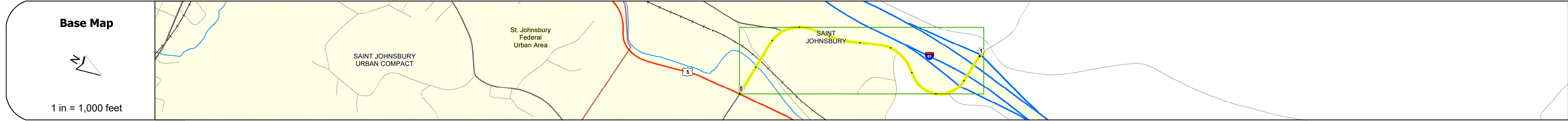


DISTRICT	TOWN	ROUTE
7	SAINT JOHNSBURY	NSH-9730



## NSH-9730 St. Johnsbury State Highway



Year	Station 0+00	Station 0+50	Station 1+00	Station 1+50	Station 2+00	Station 2+50	Station 3+00
2022	3358	3358	3358	3358	3358	3358	3358
2021	3328	4578	2540	424			
2020	2789	4086	2267	374			
2019	3380	4965	2754	442			
2018	3400	5000					

Year	Station 0+00	Station 0+50	Station 1+00	Station 1+50	Station 2+00	Station 2+50	Station 3+00
(Incomplete) 2023							
2022							
2021							
2020							
2019							

### STRUCTURE DESCRIPTIONS

**Bridge 1:**  
Stringer/multi-beam or girder - 1986  
Structure No. 200041000103112  
Length: 391'  
Height: 100.0'  
Width: 45.0'  
Under Clearance: 23.0'  
Weight Limit: 0  
Facility Carried: VT 00973 CONN  
Structure Type: 3 SP CONT WLD GIRDER  
Features Intersected: CONN RIV RR TH27 PASS R  
Surface: Bituminous  
Inspection Date: 7/2021  
Maintenance/Ownership: State

**Bridge 3A:**  
Stringer/multi-beam or girder - 1975  
Structure No. 200041003A03112  
Length: 110'  
Height: 100.0'  
Width: 38.0'  
Under Clearance: 18.0'  
Weight Limit: 0  
Facility Carried: VT 00973 CONN  
Structure Type: WELDED PLATE GIRDER  
Features Intersected: VT973 CONN. OVER I 91NB  
Surface: Bituminous  
Inspection Date: 5/2022  
Maintenance/Ownership: State

**Unknown 3B:**  
Unknown  
Structure No. 200091090503112  
Structure Type: Unknown

<b>Historic Projects</b> <ul style="list-style-type: none"> <li>Unknown</li> <li>Bituminous Concrete</li> <li>Retreatment</li> <li>Resurface</li> <li>Bituminous Mix</li> <li>Skinny Mix</li> <li>Bituminous Seal</li> </ul>	<b>Functional Class</b> <ul style="list-style-type: none"> <li>1 - Interstate System</li> <li>2 - Other Freeways and Expressways</li> <li>3 - Principal Arterial</li> <li>4 - Minor Arterial</li> <li>5 - Major Collector</li> <li>6 - Minor Collector</li> </ul>	<b>Curves</b> <ul style="list-style-type: none"> <li>Left</li> <li>Right</li> </ul>	<b>Grades</b> <ul style="list-style-type: none"> <li>grade up</li> <li>grade down</li> </ul>	<b>Traffic Counters</b> <ul style="list-style-type: none"> <li>Continuous (CTC)</li> <li>Weight-In-Motion (WIM)</li> <li>Short-Term, Scheduled</li> <li>Short-Term, Unscheduled</li> </ul>	<b>Crash Locations</b> <ul style="list-style-type: none"> <li>Fatal</li> <li>Injury</li> <li>Property Damage Only</li> <li>Unknown Crash Type</li> </ul>	<b>Mileage by Functional Class By Sheet</b> 041-1 4 - Minor Arterial 1.019 Page Total Mileage: 1.019 mi	<b>Mileage by Town By Sheet</b> SAINT JOHNSBURY - N97300311 1.019 of 1.019 Page Total Mileage: 1.019 mi	<b>DISTRICT</b> 7	<b>TOWN</b> SAINT JOHNSBURY	<b>Date:</b> 09/25/23	<b>ROUTE</b> NSH-9730 ETE mileage: 0.0 to 1.019
---	--	--	---	---	---	---	---	----------------------	--------------------------------	-----------------------	---