Route Log and Progress Chart

DRAFT

Please Note: Errors and Omissions May Exist.
Contact the VTrans Mapping Section with questions or concerns.

DISTRICT	TOWN	ROUTE
5	VERGENNES	NSH-9270

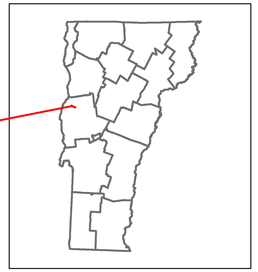

NSH-9270 Ferrisburgh State Highway

Base Map

1 in = 500 feet

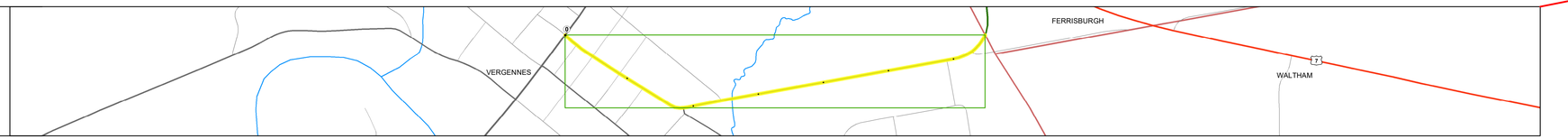

Stick Diagram

- Town Center
- Intersecting State Routes (excl. ramps/approaches)
- Other Intersecting Highways, Ramps, Approaches
- Railroad Crossings
- Primary Structures
- Secondary Structures
- Divided State Highway
- State Highway
- Divided Town Highway
- Town Highway
- Streams (Hydraulic Structure)
- Town Boundary
- District Boundaries
- State/Town Highway Change
- Divided Highway Limits
- Ghost Section Boundary
- Federal Urban Area Limits



Scale: 1 INCH = 1,000 FEET

0

Road Widths

Travellane	22	28	22
Roadway	22	30	25	26	29
Lane Count	2
Base	3" Gravel Plant Mix
Subbase	24" Gravel

Curves

4 | 50 | 20

Grades

Guardrails

Rumblestrips

Historic Projects

- 1997: STP 9650(13)
- 1985: Unknown
- 1981: Unknown
- 1961: SA 658
- 1934: NRM 35-D
- 1964: F 015(4)(3)

Maintenance Garage

Speed Zone

Functional Class

4

National Highway System

Limited Access Highway

Customer Service Level

Class 1 Town Highway

Traffic Counters

A190

AADT

2022	2979
2021	2955
2020	2608
2019	3079
2018	3200	3100

Crash Locations

(Incomplete) 2023
2022
2021
2020
2019

STRUCTURE DESCRIPTIONS

Historic Projects

Unknown, Retreatment, Resurface, Bituminous Mix, Skinny Mix, Bituminous Seal, Bituminous Concrete, Bituminous Macadam, Cold Plane and Bituminous Concrete, Concrete, Gravel, Surface Treated Gravel, Plant Mix, Reclaimed Base and Bituminous Concrete

Indicated plans available - http://vtransmap01.aot.state.vt.us/rp/dpr/Diwebstore/

Functional Class

1 - Interstate System; 2 - Other Freeways and Expressways; 3 - Principal Arterial; 4 - Minor Arterial; 5 - Major Collector; 6 - Minor Collector

Speed Zones

SPEED LIMIT 25, 30, 35, 40, 45, 50, 55, 60, 65

Curves

(degrees) Left, Right

Grades

(percent) grade up, grade down

Road Widths

(ft)

Traffic Counters

Continuous (CTC); Weigh-In-Motion (WIM); Short-Term, Scheduled; Short-Term, Unscheduled

(counter ID)

AADT (AADT)

Crash Locations

Fatal; Injury; Property Damage Only; Unknown Crash Type

High Crash Locations (HCL's)
Sections (& Intersections)

HCL No.	
1 - 100 (1 - 10)	201 - 300 (21 - 30)
101 - 200 (11 - 20)	301 - 400 (31 - 40)
	401 - 800 (41 - 113)

Mileage by Functional Class By Sheet

117-1	4 - Minor Arterial	0.663

Page Total Mileage: 0.663 mi

Mileage by Town By Sheet

VERGENNES - N92700120	0.663 of 0.663

Page Total Mileage: 0.663 mi

DISTRICT	TOWN	Date: 09/25/23	ROUTE
5	VERGENNES	1 of 1 TWN mileage: 0.0 to 0.663	NSH-9270 ETE mileage: 0.0 to 0.663