

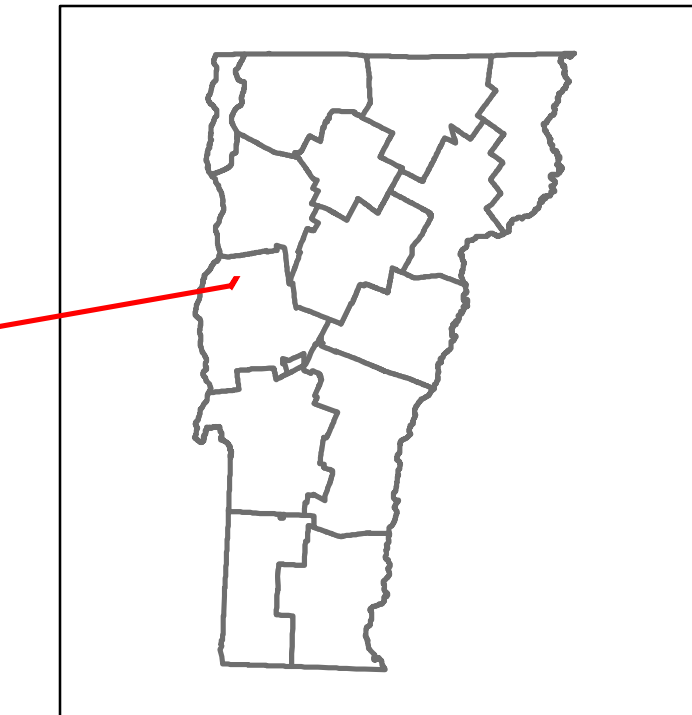


Route Log and Progress Chart

DRAFT

Please Note: Errors and Omissions May Exist.
Contact the VTrans Mapping Section with questions or concerns.









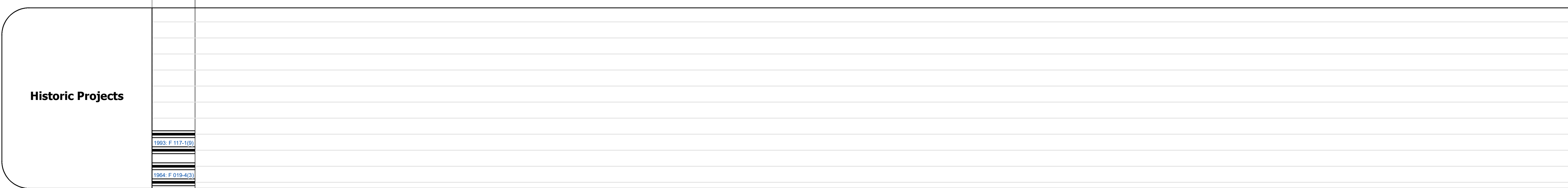
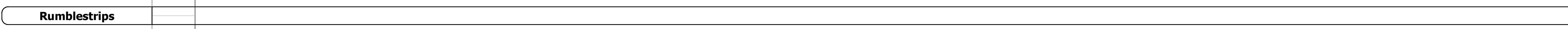




DISTRICT	TOWN	ROUTE
5	FERRISBURGH	NSH-9270



NSH-9270 Ferrisburgh State Highway



STRUCTURE DESCRIPTIONS



Historic Projects Unknown, Retreatment, Resurface, Bituminous Mix, Skiny Mix, Bituminous Seal, Bituminous Concrete, Cold Plane and Concrete, Reclaimed Base and Bituminous Concrete, Surface Treated Gravel, Plant Mix, Bituminous Concrete	Functional Class 1 - Interstate System, 2 - Other, 3 - Principal Arterial, 4 - Minor Arterial, 5 - Major Collector, 6 - Minor Collector	Curves Left, Right, Grades (degrees), Left, Right, grade up, grade down	Traffic Counters Continuous (CTC), Weigh-In-Motion (WIM), Short-Term, Scheduled, Short-Term, Unscheduled	Crash Locations Fatal, Injury, Property Damage Only, Unknown Crash Type, High Crash Locations (HCL's)	Mileage by Functional Class By Sheet 117-1 4 - Minor Arterial 0.136	Mileage by Town By Sheet FERRISBURGH - N92700105 0.136 of 0.136	DISTRICT 5	TOWN FERRISBURGH	Date: 09/25/23	ROUTE NSH-9270
					Page Total Mileage: 0.136 mi	Page Total Mileage: 0.136 mi	1 of 1 TWN mileage: 0.0 to 0.136	ETE mileage: 0.663 to 0.799		

For More Information Contact - Vermont Agency of Transportation, Policy, Planning and Intermodal Development Division - Mapping Section, 219 North Main Street, Barre, VT 05641 Telephone: 802-828-2600.