

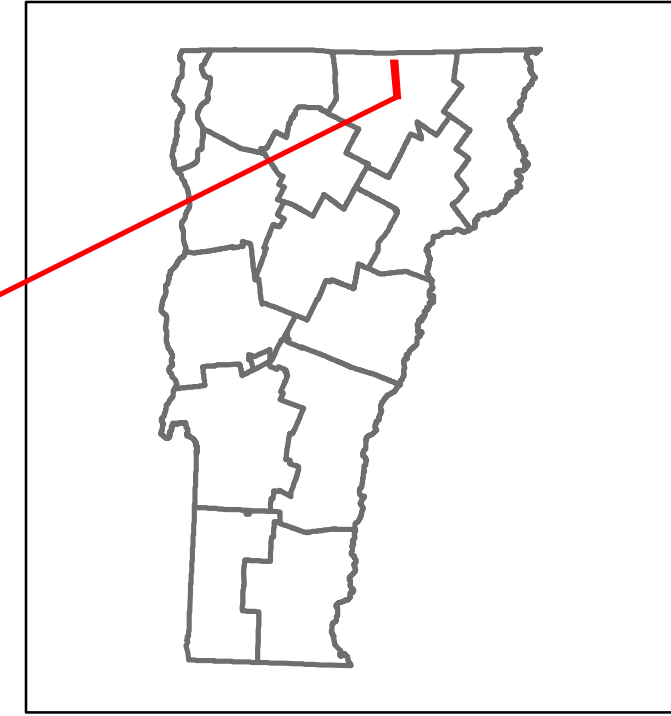


Route Log and Progress Chart


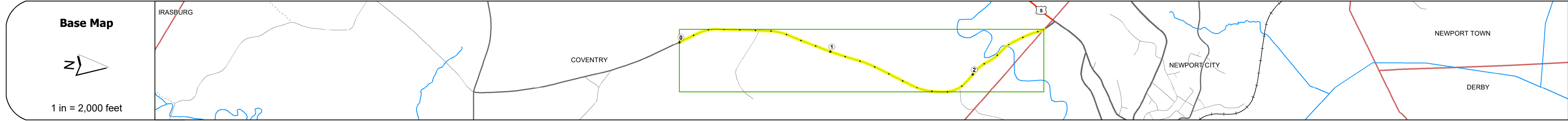
DRAFT

Please Note: Errors and Omissions May Exist.
Contact the VTrans Mapping Section with questions or concerns.

DISTRICT	TOWN	ROUTE
9	COVENTRY	NSH-9180



NSH-9180 Coventry State Highway



STRUCTURE DESCRIPTIONS

Bridge 1:
Stringer/multi-beam or girder - 1948
Structure No: 200315000110052
Length: 148'
Height: 100.0'
Width: 24.0'
Weight Limit: 0
Facility Carried: VT 00918 ML
Structure Type: 2 SPAN ROLLED BEAM
Features Intersected: BLACK RIVER
Surface: Bituminous
Inspection Date: 7/2021
Maintenance/Ownership: State

Road Widths	Travellane	Roadway	Lane Count	Base	Subbase
			2		18" Gravel

Curves	Length (ft)
	3.7, 4, 5.8, 5.5, 4.5, 4, 7.2

Grades	Grade (%)

Guardrails	Location

Rumblestrips	Location

Historic Projects	Project ID	Description
	2012-STP-2308(1)	
	1991-PMA-5209	
	1985-Unknown	
	1971-Unknown	
	1967-Unknown	
	1964-S 0315(1) SA	

Maintenance Garage	Location

Speed Zone	Speed (mph)

Functional Class	Class
	5 - Major Collector

National Highway System	Status

Limited Access Highway	Status

Customer Service Level	Level
	Local Connector

Traffic Counters	Counter ID
	P919

AADT	Year	Value
	2022	826
	2021	846
	2020	747
	2019	882
	2018	880

Crash Locations	Year	Count
	(Incomplete) 2023	
	2022	
	2021	
	2020	
	2019	

Historic Projects Unknown, Bituminous Concrete, Retreatment, Bituminous Macadam, Resurface, Cold Plane and Bituminous Concrete, Bituminous Mix, Concrete, Bituminous Seal, Gravel, Surface Treated Gravel, Plant Mix, Reclaimed Base and Bituminous Concrete	Functional Class 1- Interstate System, 2- Other Freeways and Expressways, 3- Principal Arterial, 4- Minor Arterial, 5- Major Collector, 6- Minor Collector	Curves Left, Right, Grades, Left, Right, grade up, grade down	Traffic Counters Continuous (CTC), Weigh-In-Motion (WIM), Short-Term, Scheduled, Short-Term, Unscheduled	Crash Locations Fatal, Injury, Property Damage Only, Unknown Crash Type	Mileage by Functional Class By Sheet 0315 5 - Major collector 2.543	Mileage by Town By Sheet COVENTRY - N91801005 2.543 of 2.543	DISTRICT 9	TOWN COVENTRY	Date: 09/25/23	ROUTE NSH-9180 ETE mileage: 0.0 to 2.543
Speed Zones 25, 30, 35, 40, 45, 50, 55, 60, 65						Page Total Mileage: 2.543 mi		Page Total Mileage: 2.543 mi		

For More Information Contact - Vermont Agency of Transportation, Policy, Planning and Intermodal Development Division - Mapping Section, 219 North Main Street, Barre, VT 05641 Telephone: 802-828-2600.