

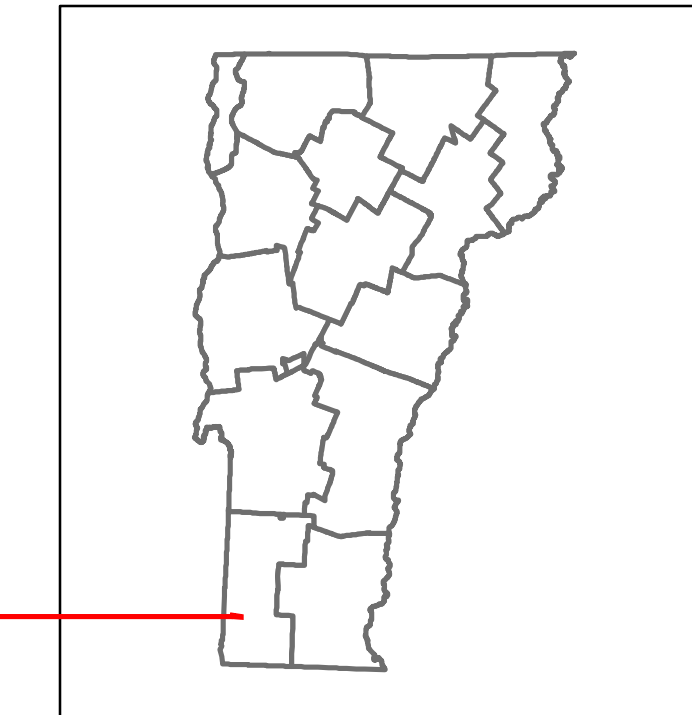


# Route Log and Progress Chart


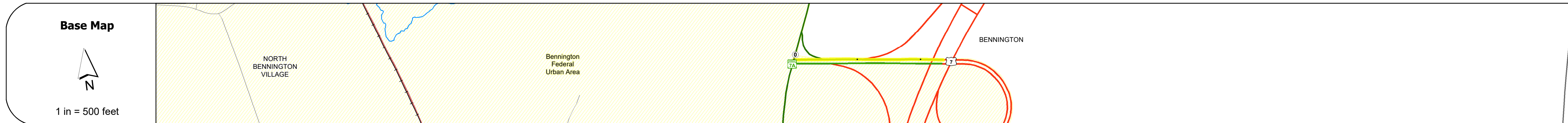
**DRAFT**

Please Note: Errors and Omissions May Exist.  
Contact the VTrans Mapping Section with questions or concerns.

DISTRICT	TOWN	ROUTE
1	BENNINGTON	NSH-9025



## NSH-9025 Bennington North State Highway WEST



### STRUCTURE DESCRIPTIONS

<p>Unknown 16S: Unknown Structure No. 200019016S02022 Structure Type: Unknown</p>
---

Road Widths	<p>Travellane: 12' + 20' + 12'</p> <p>Roadway: 18' + 20' + 16'</p> <p>Lane Count: 1 + 2 + 1</p> <p>Base: 8" Plant Mix</p> <p>Subbase: 24" Crushed Gravel</p>
-------------	--

Curves	
--------	--

Grades	
--------	--

Guardrails	
------------	--

Rumblestrips	
--------------	--

Historic Projects	<p>2013: NH SURF(25)</p> <p>1990: HMA 2408</p> <p>1974: DP-BE 019-112L</p>
-------------------	--

Maintenance Garage	
--------------------	--

Speed Zone	
------------	--

Functional Class	4
------------------	---

National Highway System	
-------------------------	--

Limited Access Highway	Partial
------------------------	---------

Customer Service Level	Regional Corridor
------------------------	-------------------

Traffic Counters	
------------------	--

AADT	<p>2022</p> <p>2021</p> <p>2020</p> <p>2019</p> <p>2018</p>
------	---

Crash Locations	<p>(Incomplete) 2023</p> <p>2022</p> <p>2021</p> <p>2020</p> <p>2019</p>
-----------------	--

<p><b>Historic Projects</b></p> <ul style="list-style-type: none"> <li>Unknown</li> <li>Retreatment</li> <li>Resurface</li> <li>Bituminous Mix</li> <li>Skippy Mix</li> <li>Bituminous Seal</li> <li>Surface Treated Gravel</li> <li>Cold Plane and Plant Mix</li> <li>Reclaimed Base and Bituminous Concrete</li> <li>Concrete</li> <li>Gravel</li> </ul>	<p><b>Functional Class</b></p> <ul style="list-style-type: none"> <li>1 - Interstate System</li> <li>2 - Other</li> <li>3 - Principal Arterial</li> <li>4 - Minor Arterial</li> <li>5 - Major Collector</li> <li>6 - Minor Collector</li> </ul>	<p><b>Curves</b></p> <ul style="list-style-type: none"> <li>Left (degrees)</li> <li>Right (degrees)</li> <li>grade up</li> <li>grade down</li> </ul>	<p><b>Grades</b></p> <ul style="list-style-type: none"> <li>Left (degrees)</li> <li>Right (degrees)</li> <li>grade up</li> <li>grade down</li> </ul>	<p><b>Traffic Counters</b></p> <ul style="list-style-type: none"> <li>Continuous (CTC)</li> <li>Weight-In-Motion (WIM)</li> <li>Short-Term, Scheduled</li> <li>Short-Term, Unscheduled</li> </ul>	<p><b>Crash Locations</b></p> <ul style="list-style-type: none"> <li>Fatal</li> <li>Injury</li> <li>Property Damage Only</li> <li>Unknown Crash Type</li> </ul> <p><b>High Crash Locations (HCL's)</b></p> <p>Sections (&amp; Intersections)</p> <p>HCL No. 201 - 300 (21 - 30)</p> <p>1 - 100 (1 - 10) 301 - 400 (31 - 40)</p> <p>101 - 200 (11 - 20) 401 - 800 (41 - 113)</p>	<p><b>Mileage by Functional Class By Sheet</b></p> <p>119-1 4 - Minor Arterial 0.236</p> <p><b>Page Total Mileage: 0.236 mi</b></p>	<p><b>Mileage by Town By Sheet</b></p> <p>BENNINGTON - N90250202w 0.236 of 0.236</p> <p><b>Page Total Mileage: 0.236 mi</b></p>	<p><b>DISTRICT</b></p> <p>1</p>	<p><b>TOWN</b></p> <p>BENNINGTON</p>	<p><b>Date:</b> 09/25/23</p>	<p><b>ROUTE</b></p> <p>NSH-9025</p> <p>ETE mileage: 0.0 to 0.236</p>
--	---	--	--	---	---	---	---	---------------------------------	--------------------------------------	------------------------------	--