

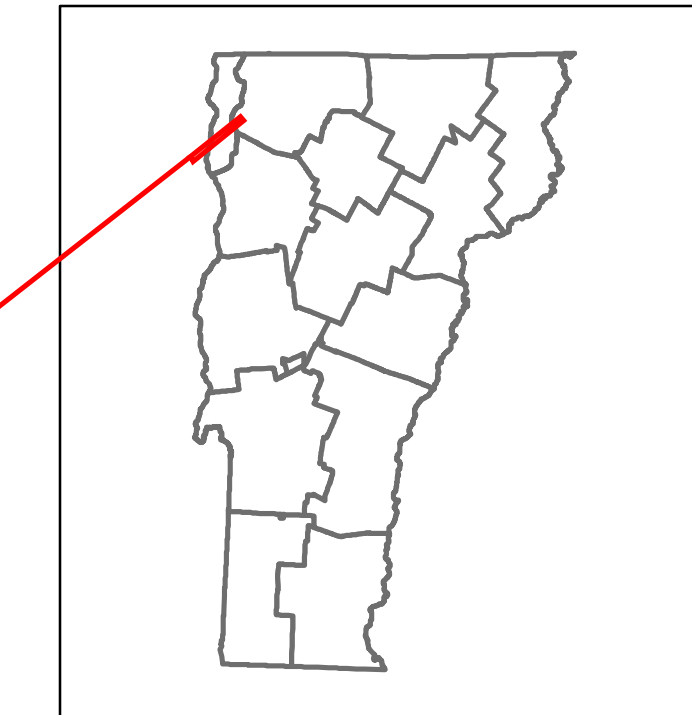


# Route Log and Progress Chart

**DRAFT**

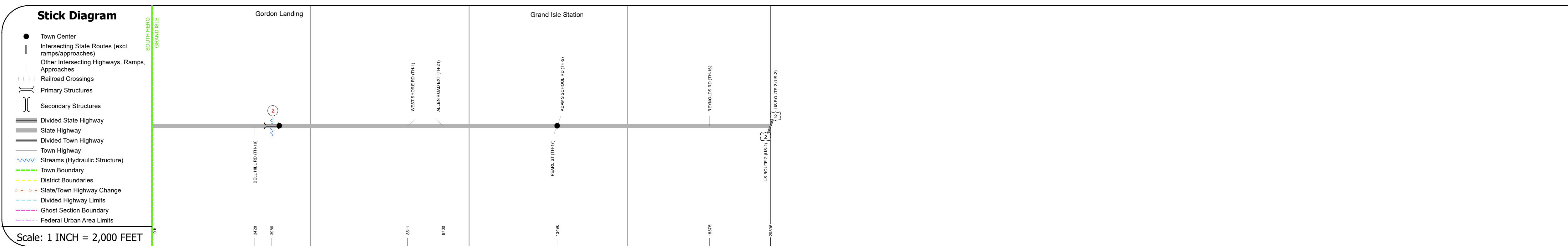
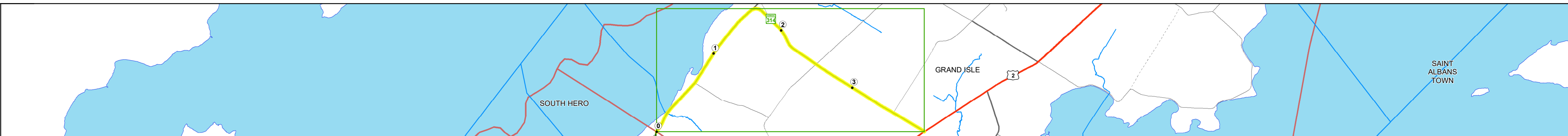
Please Note: Errors and Omissions May Exist.  
Contact the VTrans Mapping Section with questions or concerns.

DISTRICT	TOWN	ROUTE
8	GRAND ISLE	VT-314



**Base Map**

1 in = 0.7 miles




## STRUCTURE DESCRIPTIONS

Bridge 2:  
Culvert - 1948  
Structure No. 300273000207021  
Length: 9'  
Under Clearance: 6.0'  
Weight Limit: 0  
Facility Carried: VT314  
Structure Type: RC BOX  
Features Intersected: DRY BROOK  
Inspection Date: 11/2018  
Maintenance: State

**Road Widths**

Travellane	26	24	26	22	26	27	29	28
Roadway Lane Count	2	2	2	2	2	2	2	2
Base	12' & 18" Stone	6" Sol Cement	12" Sand	12' & 18" Stone	12' & 18" Stone	12' & 18" Stone	12' & 18" Stone	12' & 18" Stone
Subbase								



**Risk**

- Primary Risk (Red)
- High Risk (Orange)
- Medium Risk (Yellow)
- Low Risk (Light Green)
- Minimal Risk (Dark Green)
- Not a Focus Facility (Grey)

**AADT**

2022	3091	642	515	
2021	3111	637	3647	
2020	2746	562	3219	
2019	3242	653	3800	
2018	3200	660	350	3800

<p><b>Historic Projects</b></p> <ul style="list-style-type: none"> <li>Unknown</li> <li>Retreatment</li> <li>Resurface</li> <li>Bituminous Mix</li> <li>Skinny Mix</li> <li>Bituminous Seal</li> </ul>	<p><b>Functional Class</b></p> <ul style="list-style-type: none"> <li>1 - Interstate System</li> <li>2 - Other</li> <li>3 - Principal Arterial</li> <li>4 - Minor Arterial</li> <li>5 - Major Collector</li> <li>6 - Minor Collector</li> </ul>	<p><b>Crash Locations</b></p> <ul style="list-style-type: none"> <li>Fatal</li> <li>Injury</li> <li>Property Damage Only</li> <li>Unknown Crash Type</li> </ul>	<p><b>Mileage by Functional Class By Sheet</b></p> <p>0273 5 - Major Collector 3.901</p>	<p><b>Mileage by Town By Sheet</b></p> <p>GRAND ISLE - V314-0702 3.901 of 3.901</p>	<b>DISTRICT</b>	<b>TOWN</b>	<b>Date: 04/10/24</b>	<b>ROUTE</b>
					<b>8</b>	<b>GRAND ISLE</b>	<b>1 of 1</b> TWN mileage: 0.0 to 3.901	<b>VT-314</b> ETE mileage: 1.592 to 5.493

For More Information Contact - Vermont Agency of Transportation, Policy, Planning and Intermodal Development Division - Mapping Section, 219 North Main Street, Barre, VT 05641 Telephone: 802-828-2600.