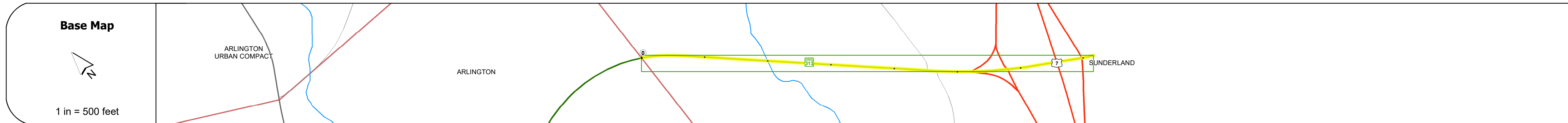
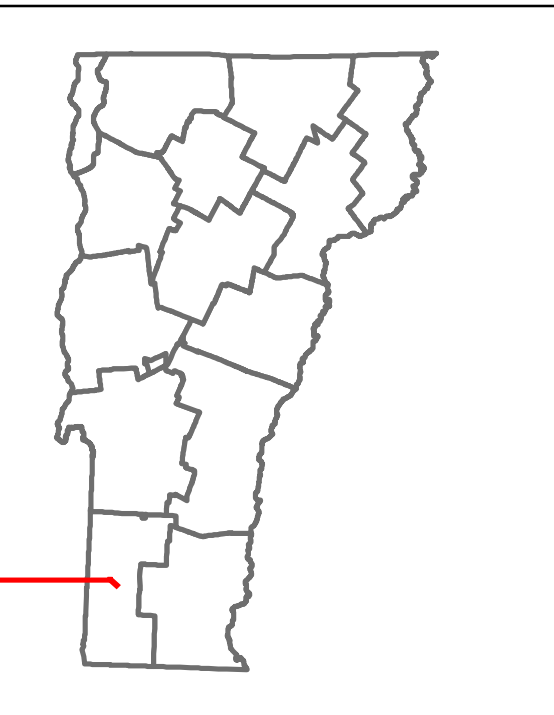



DISTRICT	TOWN	ROUTE
1	SUNDERLAND	VT-313



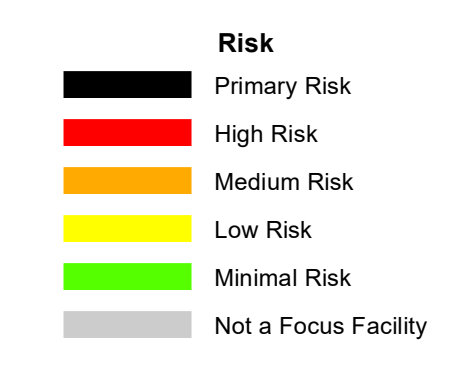
STRUCTURE DESCRIPTIONS

Bridge 11:
Culvert - 1978
Structure No: 200319001102152
Length: 28'
Height: 100.0'
Weight Limit: 0
Facility Carried: VT 00313 ML
Structure Type: TWIN CELL RC BOX
Features Intersected: FAYSVILLE BRANCH
Inspection Date: 6/2021
Maintenance/Ownership: State

Unknown 20:
Unknown
Structure No: 200019002002152
Structure Type: Unknown



Curves	
Grades	
Guardrails	
Rumblestrips	
Speed Zone	
Curves: Head-on, FTC6	
Curves: Overturn, FTC7	
Curves: Run-off Road, FTC8	
Curves: Fixed Object, FTC9	
Curves: Night Run-off Road, FTC10	
Interstate: Overturn, FTC11	
Tangents: Head-on, FTC12	
Tangents: Overturn, FTC13	
Tangents: Run-off Road, FTC14	



Year	2022	2021	2020	2019	2018
ADT	2892	3021	2666	3147	2800
	2892	1829	1614	1905	3100
	503	485	428	505	1900

Historic Projects Unknown, Retreatment, Resurface, Bituminous Mix, Skippy Mix, Bituminous Seal Bituminous Concrete, Cold Plane and Bituminous Concrete, Concrete, Surface Treated Gravel, Plant Mix, Reclaimed Base and Bituminous Concrete	Functional Class 1- Interstate System, 2- Other, 3- Principal Arterial, 4- Minor Arterial, 5- Major Collector, 6- Minor Collector	Curves Left, Right, Grades (degrees), Left, Right, grade up, grade down	Traffic Counters Continuous (CTC), Weigh-In-Motion (WIM), Short-Term, Scheduled, Short-Term, Unscheduled	Crash Locations Fatal, Injury, Property Damage Only, Unknown Crash Type, High Crash Locations (HCL's)	Mileage by Functional Class By Sheet 319-1 4 - Minor Arterial 0.717	Mileage by Town By Sheet SUNDERLAND - V313-0215 0.717 of 0.717	DISTRICT 1	TOWN SUNDERLAND	Date: 04/10/24	ROUTE VT-313
					Page Total Mileage: 0.717 mi	Page Total Mileage: 0.717 mi	1 of 1 TWN mileage: 0.0 to 0.717	ETE mileage: 7.908 to 8.625		