


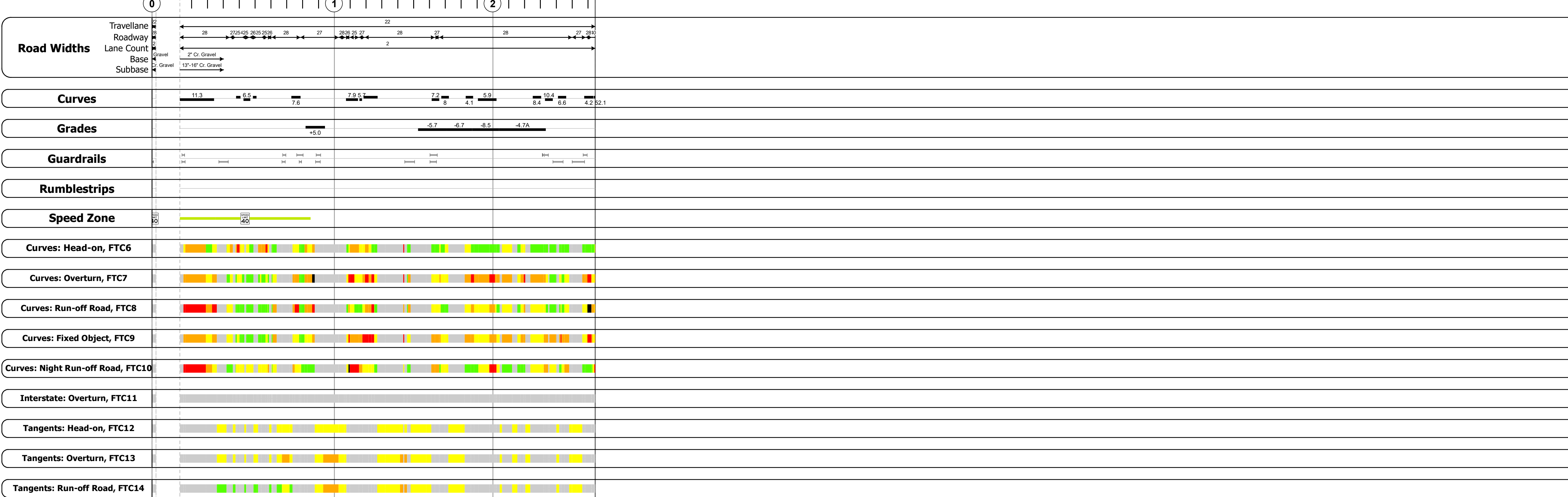
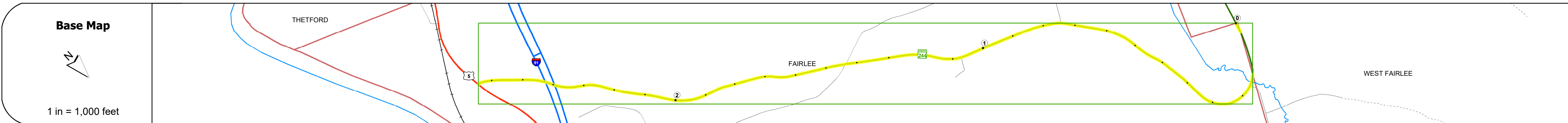
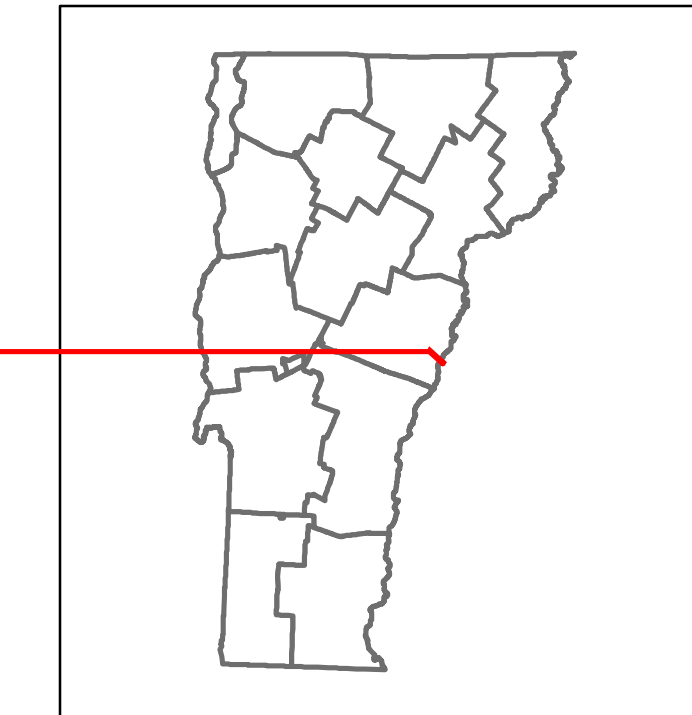


# Route Log and Progress Chart

**DRAFT**

Please Note: Errors and Omissions May Exist.  
Contact the VTrans Mapping Section with questions or concerns.

DISTRICT	TOWN	ROUTE
7	FAIRLEE	VT-244



## STRUCTURE DESCRIPTIONS

**Bridge 6:**  
Culvert - 1961  
Structure No. 300178000609061  
Length: 7'  
Under Clearance: 6.0'  
Weight Limit: 0  
Facility Carried: VT244  
Structure Type: TRIPLE CGMPP  
Features Intersected: BLOOD BROOK  
Inspection Date: 11/2018  
Maintenance: State

**Bridge 6A:**  
Culvert - 1919  
Structure No. 300178006A09061  
Length: 6'  
Under Clearance: 6.0'  
Weight Limit: 0  
Facility Carried: VT 244  
Structure Type: ACGMPP  
Features Intersected: BROOK  
Inspection Date: 11/2018  
Maintenance: State

**Bridge 7:**  
Culvert - 1939  
Structure No. 300178000709061  
Length: 7'  
Width: 29.0'  
Under Clearance: 5.0'  
Weight Limit: 0  
Facility Carried: VT244  
Structure Type: RC BOX  
Features Intersected: BROOK  
Surface: Bituminous  
Inspection Date: 11/2018  
Maintenance: State

**Bridge 9:**  
Culvert - 2009  
Structure No. 300178000909061  
Length: 8'  
Under Clearance: 4.0'  
Weight Limit: 0  
Facility Carried: VT244  
Structure Type: SEGMENTAL RC BOX  
Features Intersected: BROOK  
Inspection Date: 11/2018  
Maintenance: State

**Bridge 10:**  
Culvert - 1948  
Structure No. 300178001009061  
Length: 6'  
Under Clearance: 4.0'  
Weight Limit: 0  
Facility Carried: VT244  
Structure Type: ACGMPP  
Features Intersected: CATTLE PASS  
Inspection Date: 11/2018  
Maintenance: State

**Bridge 11:**  
Culvert - 2019  
Structure No. 300178001109061  
Length: 10'  
Under Clearance: 5.0'  
Weight Limit: 0  
Facility Carried: VT244  
Structure Type: SEGMENTAL RC BOX  
Features Intersected: BROOK  
Inspection Date: 11/2019  
Maintenance: State

**Unknown 12:**  
Unknown  
Structure No. 200091055509062  
Structure Type: Unknown

**Unknown 12A:**  
Unknown  
Structure No. 200091055N09062  
Structure Type: Unknown

**Bridge 13:**  
Culvert - 1948  
Structure No. 300178001309061  
Length: 6'  
Weight Limit: 0  
Facility Carried: VT244  
Structure Type: ACGMPP  
Features Intersected: BROOK  
Inspection Date: 11/2018  
Maintenance: State

<b>Historic Projects</b> <ul style="list-style-type: none"> <li>Unknown</li> <li>Retreatment</li> <li>Resurface</li> <li>Bituminous Mix</li> <li>Skinny Mix</li> <li>Bituminous Seal</li> </ul>	<b>Functional Class</b> <ul style="list-style-type: none"> <li>1 - Interstate System</li> <li>2 - Other Freeways and Expressways</li> <li>3 - Principal Arterial</li> <li>4 - Minor Arterial</li> <li>5 - Major Collector</li> <li>6 - Minor Collector</li> </ul>	<b>Crash Locations</b> <ul style="list-style-type: none"> <li>Fatal</li> <li>Injury</li> <li>Property Damage Only</li> <li>Unknown Crash Type</li> </ul>	<b>Mileage by Functional Class By Sheet</b> 01.78 5 - Major Collector 2.646	<b>Mileage by Town By Sheet</b> FAIRLEE - V244-0906 2.646 of 2.646	<b>DISTRICT</b> 7	<b>TOWN</b> FAIRLEE	<b>Date:</b> 04/10/24	<b>ROUTE</b> VT-244
<b>Speed Zones</b> 25 30 35 40 45 50 55 60 65	<b>Curves</b> Left Right <b>Grades</b> Left Right <b>Road Widths</b> (ft)	<b>High Crash Locations (HCL's)</b> Sections (& Intersections) HCL No. 201 - 300 (21 - 30) 1 - 100 (1 - 10) 301 - 400 (31 - 40) 101 - 200 (11 - 20) 401 - 800 (41 - 113)	<b>Page Total Mileage:</b> 2.646 mi	<b>Page Total Mileage:</b> 2.646 mi	<b>7</b>	<b>FAIRLEE</b>	<b>1 of 1</b> TWN mileage: 0.0 to 2.646	<b>ETE mileage:</b> 2.844 to 2.869 3.019 to 5.64

For More Information Contact - Vermont Agency of Transportation, Policy, Planning and Intermodal Development Division - Mapping Section, 219 North Main Street, Barre, VT 05641 Telephone: 802-828-2600.