

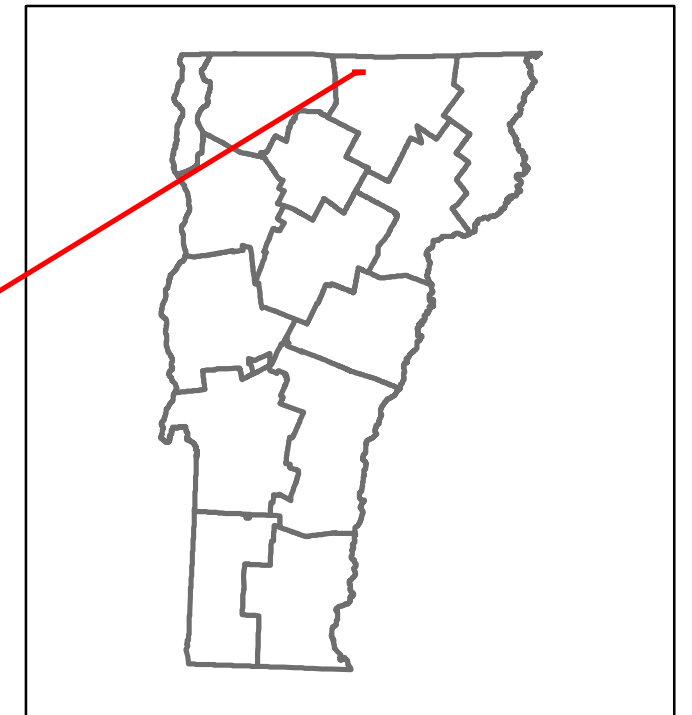


# Route Log and Progress Chart


**DRAFT**

Please Note: Errors and Omissions May Exist.  
Contact the VTrans Mapping Section with questions or concerns.

|          |      |        |
|----------|------|--------|
| DISTRICT | TOWN | ROUTE  |
| 9        | TROY | VT-242 |



**Base Map**



**Stick Diagram**


- Town Center
- Intersecting State Routes (excl. ramps/approaches)
- Other Intersecting Highways, Ramps, Approaches
- Railroad Crossings
- Primary Structures
- Secondary Structures
- Divided State Highway
- State Highway
- Divided Town Highway
- Town Highway
- Streams (Hydraulic Structure)
- Town Boundary
- District Boundaries
- State/Town Highway Change
- Divided Highway Limits
- Ghost Section Boundary
- Federal Urban Area Limits

Scale: 1 INCH = 2,000 FEET



**Road Widths**

Travellane: 20  
Roadway: 27, 29  
Lane Count: 2  
Base  
Subbase



|  |  |
|--|--|
| <b>Curves</b>                            |  |
| <b>Grades</b>                            |  |
| <b>Guardrails</b>                        |  |
| <b>Rumblestrips</b>                      |  |
| <b>Speed Zone</b>                        |  |
| <b>Curves: Head-on, FTC6</b>             |  |
| <b>Curves: Overturn, FTC7</b>            |  |
| <b>Curves: Run-off Road, FTC8</b>        |  |
| <b>Curves: Fixed Object, FTC9</b>        |  |
| <b>Curves: Night Run-off Road, FTC10</b> |  |
| <b>Interstate: Overturn, FTC11</b>       |  |
| <b>Tangents: Head-on, FTC12</b>          |  |
| <b>Tangents: Overturn, FTC13</b>         |  |
| <b>Tangents: Run-off Road, FTC14</b>     |  |

**Risk**

- Primary Risk
- High Risk
- Medium Risk
- Low Risk
- Minimal Risk
- Not a Focus Facility



**AAADT**

2022: 1471  
2021: 1459  
2020: 1288  
2019: 1521  
2018: 1400



## STRUCTURE DESCRIPTIONS

|                        |  |
|------------------------|--|
| STRUCTURE DESCRIPTIONS |  |
|                        |  |

|  |   |  |   |  |   |  |                                     |                     |  |  |
|--|---|--|---|--|---|--|-------------------------------------|---------------------|--|--|
| <b>Historic Projects</b><br>Unknown, Retreatment, Resurface, Bituminous Mix, Skinny Mix, Bituminous Seal<br>Bituminous Concrete, Cold Plane and Bituminous Concrete, Concrete, Gravel, Reclaimed Base and Bituminous Concrete, Surface Treated Gravel, Plant Mix | <b>Functional Class</b><br>1- Interstate System, 2- Other, 3- Principal Arterial, 4- Minor Arterial, 5- Major Collector, 6- Minor Collector | <b>Curves</b><br>Left (degrees), Right (degrees)<br><b>Grades</b><br>Left (percent), Right (percent), grade up, grade down<br><b>Road Widths</b><br>(ft) | <b>Traffic Counters</b><br>Continuous (CTC), Weigh-In-Motion (WIM), Short-Term, Scheduled, Short-Term, Unscheduled (counter ID)<br><b>AAADT</b><br>(AADT) | <b>Crash Locations</b><br>Fatal, Injury, Property Damage Only, Unknown Crash Type<br><b>High Crash Locations (HCL's)</b><br>Sections (& Intersections)<br>HCL No. 201 - 300 (21 - 30), 301 - 400 (31 - 40), 401 - 800 (41 - 113) | <b>Mileage by Functional Class By Sheet</b><br>0278 5 - Major collector 0.318 | <b>Mileage by Town By Sheet</b><br>TROY - V242-1017 0.318 of 0.318 | <b>DISTRICT</b><br>9                | <b>TOWN</b><br>TROY | <b>Date:</b> 04/10/24                      | <b>ROUTE</b><br>VT-242<br>ETE mileage: 12.56 to 12.878 |
|  |   |  |   |  | <b>Page Total Mileage: 0.318 mi</b>   |  | <b>Page Total Mileage: 0.318 mi</b> |                     | <b>1 of 1</b><br>TWN mileage: 0.0 to 0.318 |  |

For More Information Contact - Vermont Agency of Transportation, Policy, Planning and Intermodal Development Division - Mapping Section, 219 North Main Street, Barre, VT 05641 Telephone: 802-828-2600.