


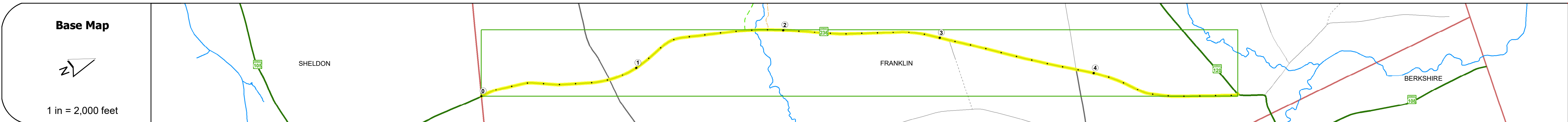
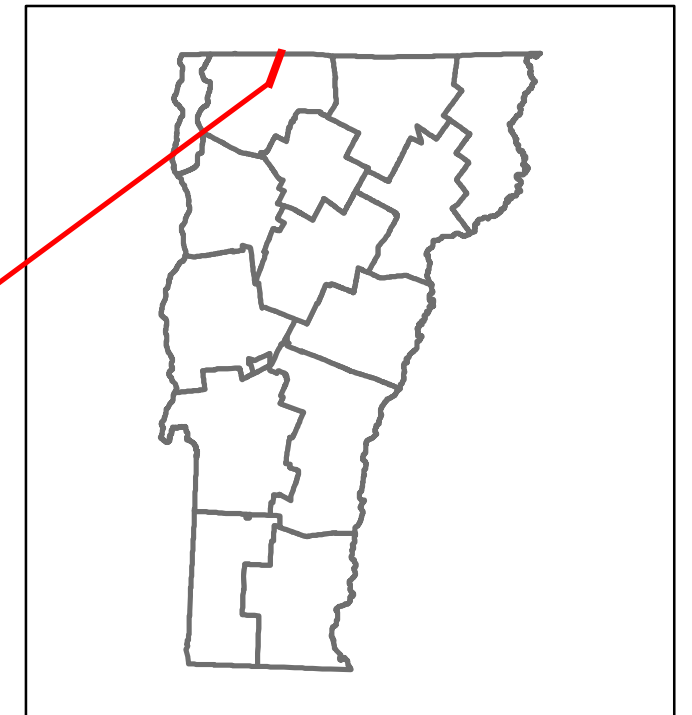


Route Log and Progress Chart

DRAFT










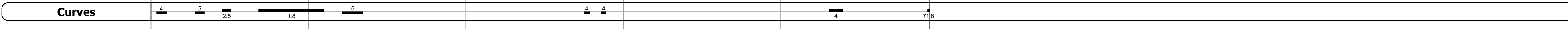
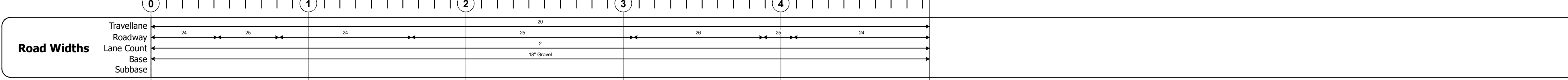
Please Note: Errors and Omissions May Exist.
Contact the VTrans Mapping Section with questions or concerns.

DISTRICT	TOWN	ROUTE
8	FRANKLIN	VT-236



STRUCTURE DESCRIPTIONS

Bridge 3:
Culvert - 1968
Structure No: 300313000306071
Length: 6'
Under Clearance: 6.0'
Weight Limit: 0
Facility Carried: VT236
Structure Type: ACCOMPP
Features Intersected: BROOK
Inspection Date: 11/2018
Maintenance: State



Year	849	641	321
2022	849	641	321
2021	891	605	318
2020	786	534	281
2019	928	630	332
2018	910	520	330

Historic Projects Unknown, Retreatment, Resurface, Bituminous Mix, Skiny Mix, Bituminous Seal Bituminous Concrete, Bituminous Macadam, Cold Plane and Bituminous Concrete, Concrete, Gravel, Plant Mix, Reclaimed Base and Bituminous Concrete, Surface Treated Gravel	Functional Class 1 - Interstate System, 2 - Other Freeways and Expressways, 3 - Principal Arterial, 4 - Minor Arterial, 5 - Major Collector, 6 - Minor Collector	Crash Locations Fatal, Injury, Property Damage Only, Unknown Crash Type High Crash Locations (HCL's) HCL No. 1-100, 101-200, 201-300, 301-400, 401-800	Mileage by Functional Class By Sheet 0313 5 - Major collector 4.945	Mileage by Town By Sheet FRANKLIN - V236-0607 4.945 of 4.945	DISTRICT 8	TOWN FRANKLIN	Date: 04/10/24	ROUTE VT-236 ETE mileage: 1.224 to 6.169