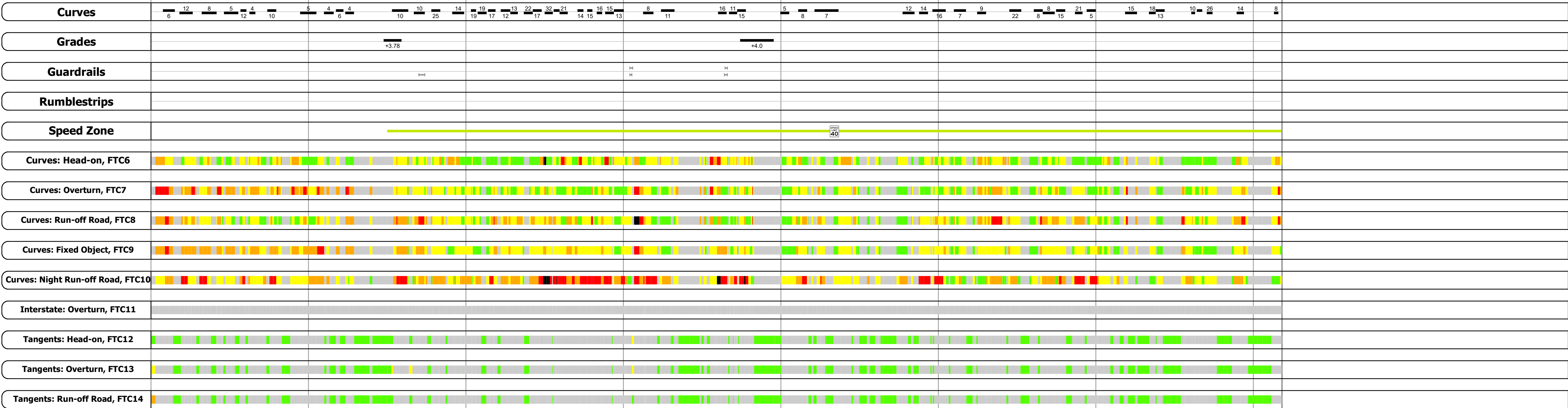
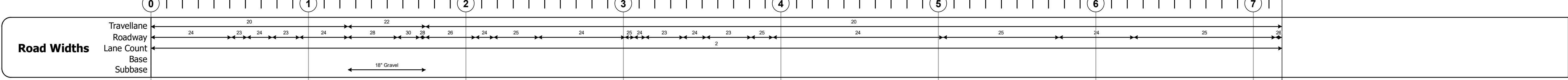
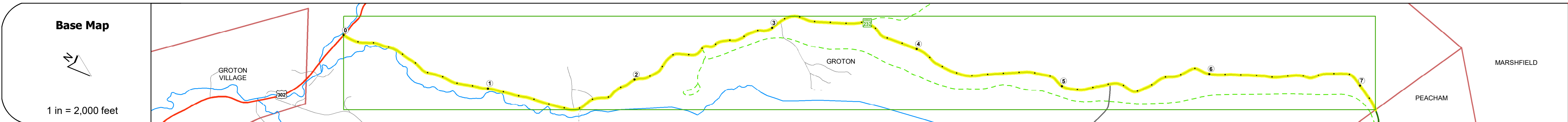
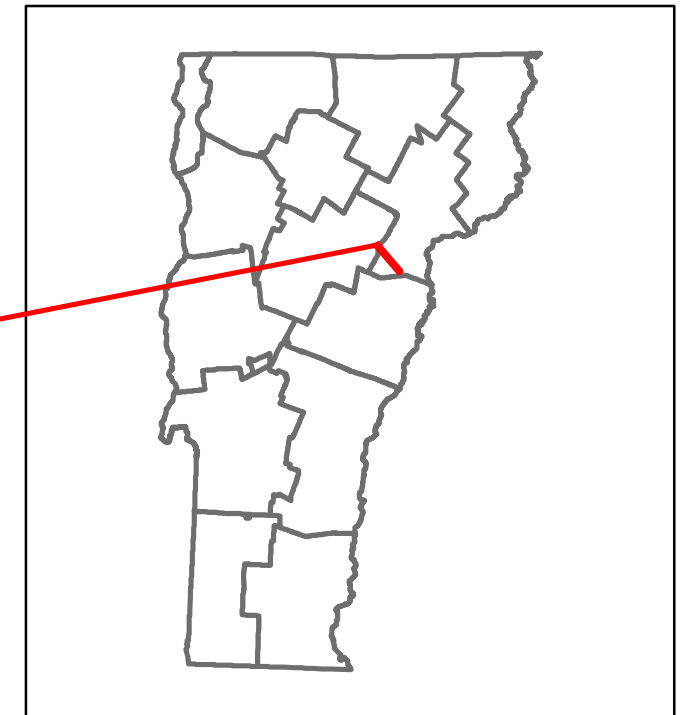


DISTRICT	TOWN	ROUTE
7	GROTON	VT-232



Year	Station 0-1	Station 1-2	Station 2-3	Station 3-4	Station 4-5	Station 5-6	Station 6-7
2022				684			400
2021				696			381
2020				614			336
2019				725			397
2018				720			400

### STRUCTURE DESCRIPTIONS

**Bridge 1:**  
Slab - 1964  
Structure No: 200217000103042  
Length: 23'  
Height: 100.0'  
Width: 29.0'  
Weight Limit: 0  
Facility Carried: VT 00232 ML  
Structure Type: CONCRETE SLAB  
Features Intersected: DEPOT BROOK  
Surface: Bituminous  
Inspection Date: 7/2021  
Maintenance/Ownership: State

**Bridge 2:**  
Slab - 1964  
Structure No: 200217000203042  
Length: 23'  
Height: 100.0'  
Width: 29.0'  
Weight Limit: 0  
Facility Carried: VT 00232 ML  
Structure Type: CONCRETE SLAB  
Features Intersected: BEAVER BROOK  
Surface: Bituminous  
Inspection Date: 7/2021  
Maintenance/Ownership: State

<b>Historic Projects</b> <ul style="list-style-type: none"> <li>Unknown</li> <li>Retreatment</li> <li>Resurface</li> <li>Bituminous Mix</li> <li>Skinny Mix</li> <li>Bituminous Seal</li> </ul>	<b>Functional Class</b> <ul style="list-style-type: none"> <li>1 - Interstate System</li> <li>2 - Other Freeways and Expressways</li> <li>3 - Principal Arterial</li> <li>4 - Minor Arterial</li> <li>5 - Major Collector</li> <li>6 - Minor Collector</li> </ul>	<b>Crash Locations</b> <ul style="list-style-type: none"> <li>Fatal</li> <li>Injury</li> <li>Property Damage Only</li> <li>Unknown Crash Type</li> </ul>	<b>Mileage by Functional Class By Sheet</b> 0217 5 - Major collector 7.182	<b>Mileage by Town By Sheet</b> GROTON - V232-0304 7.182 of 7.182	<b>DISTRICT</b> 7	<b>TOWN</b> GROTON	<b>Date:</b> 04/10/24	<b>ROUTE</b> VT-232
<b>Page Total Mileage: 7.182 mi</b>				<b>Page Total Mileage: 7.182 mi</b>		<b>1 of 1</b> TWN mileage: 0.0 to 7.182	<b>ETE mileage:</b> 0.0 to 7.182	