


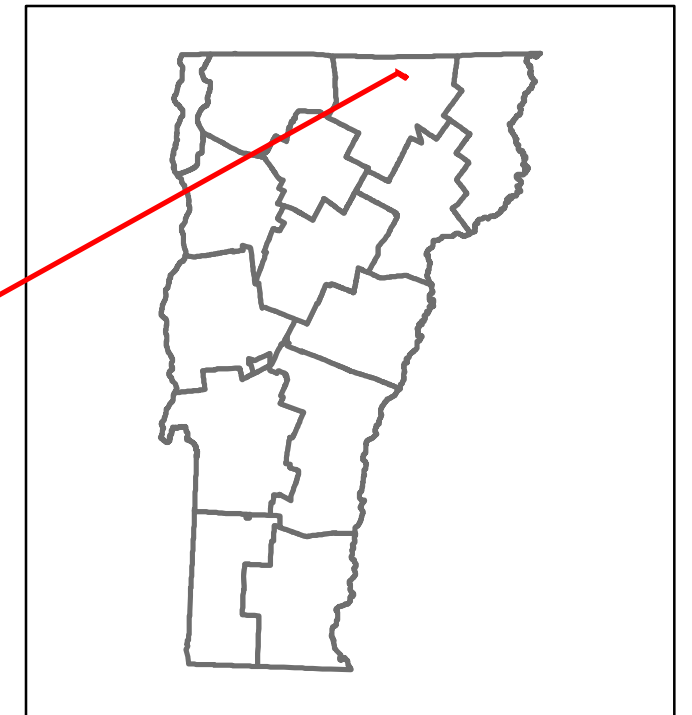


Route Log and Progress Chart

DRAFT


Please Note: Errors and Omissions May Exist.
Contact the VTrans Mapping Section with questions or concerns.

| | | |
|----------|--------------|--------|
| DISTRICT | TOWN | ROUTE |
| 9 | NEWPORT CITY | VT-191 |



STRUCTURE DESCRIPTIONS

Bridge 3:
Stringer/multi-beam or girder - 1970
Structure No: 201343000310152
Length: 147'
Height: 100.0'
Width: 58.0'
Weight Limit: 0
Facility Carried: VT 00181 SPUR
Structure Type: 3 SP CON CURV RLD BM
Features Intersected: CLYDE R.
Surface: Bituminous
Inspection Date: 7/2021
Maintenance/Ownership: State



| | |
|--|---------|
| Curves | 2, 3, 4 |
| Grades | -5.8 |
| Guardrails | |
| Rumblestrips | |
| Speed Zone | 45, 55 |
| Curves: Head-on, FTC6 | |
| Curves: Overturn, FTC7 | |
| Curves: Run-off Road, FTC8 | |
| Curves: Fixed Object, FTC9 | |
| Curves: Night Run-off Road, FTC10 | |
| Interstate: Overturn, FTC11 | |
| Tangents: Head-on, FTC12 | |
| Tangents: Overturn, FTC13 | |
| Tangents: Run-off Road, FTC14 | |

Risk

- Primary Risk
- High Risk
- Medium Risk
- Low Risk
- Minimal Risk
- Not a Focus Facility

| | | | | | |
|--------------|------------------|------------------|------------------|------------------|------------------|
| AAADT | 2022: 3110, 1650 | 2021: 3085, 1637 | 2020: 3734, 1748 | 2019: 4408, 2064 | 2018: 4400, 4800 |
|--------------|------------------|------------------|------------------|------------------|------------------|

| | | | | | | | | |
|---|--|---|---|--|-----------------|--------------|-------------------------------------|--------------------------------------|
| Historic Projects Unknown, Bituminous Concrete, Retreatment, Bituminous Macadam, Resurface, Cold Plane and Bituminous Concrete, Bituminous Mix, Concrete, Bituminous Seal, Gravel, Surface Treated, Plant Mix, Reclaimed Base and Bituminous Concrete | Functional Class 1- Interstate System, 2- Other Freeways and Expressways, 3- Principal Arterial, 4- Minor Arterial, 5- Major Collector, 6- Minor Collector | Crash Locations Fatal, Injury, Property Damage Only, Unknown Crash Type, High Crash Locations (HCL's) | Mileage by Functional Class By Sheet 134-3 3 - Other Principal Arterial 1.289 | Mileage by Town By Sheet NEWPORT CITY - V191-1015 1.289 of 1.289 | DISTRICT | TOWN | Date: 02/15/24 | ROUTE |
| | | | | | 9 | NEWPORT CITY | 1 of 1 TWN mileage: 0.0 to 1.289 | VT-191 ETE mileage: 1.001 to 2.29 |