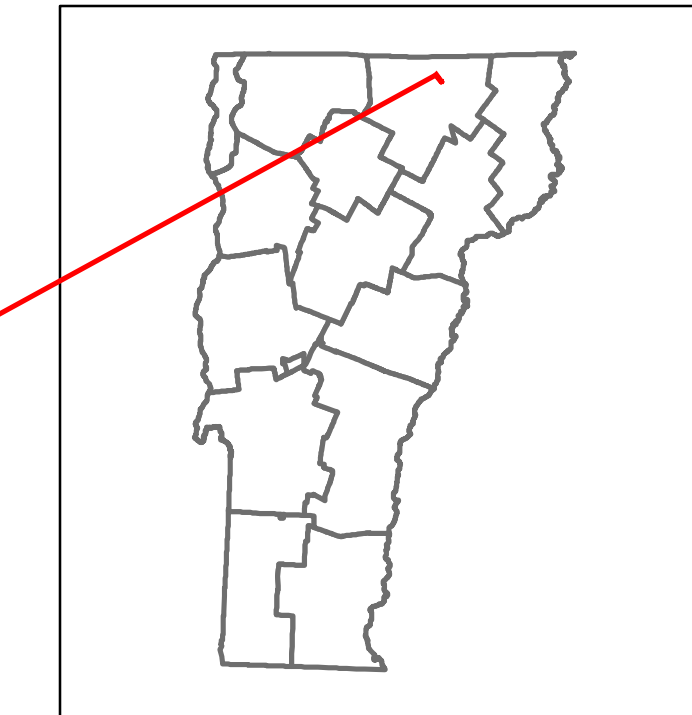
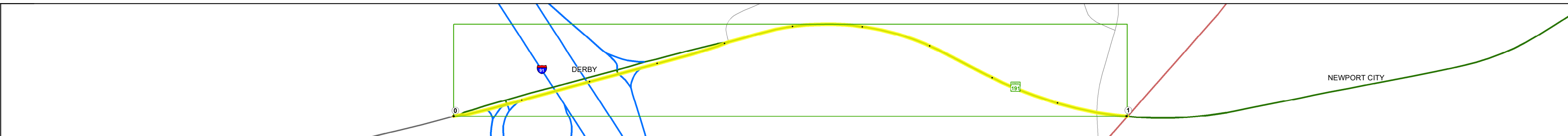


DISTRICT	TOWN	ROUTE
9	DERBY	VT-191



**Base Map**

1 in = 500 feet



**Stick Diagram**

- Town Center
- Intersecting State Routes (excl. ramps/approaches)
- Other Intersecting Highways, Ramps, Approaches
- Railroad Crossings
- Primary Structures
- Secondary Structures
- Divided State Highway
- State Highway
- Divided Town Highway
- Town Highway
- Streams (Hydraulic Structure)
- Town Boundary
- District Boundaries
- State/Town Highway Change
- Divided Highway Limits
- Ghost Section Boundary
- Federal Urban Area Limits

Scale: 1 INCH = 2,000 FEET




**STRUCTURE DESCRIPTIONS**

**Bridge 1:**  
Stringer/multi-beam or girder - 1970  
Structure No: 201343000110072  
Length: 375'  
Height: 100.0'  
Width: 54.0'  
Under Clearance: 16.0'  
Weight Limit: 0  
Facility Carried: VT 00191 SPUR  
Structure Type: 3 SP CONT WLD GIRDER  
Features Intersected: 1 91 UNDER VT 191  
Inspection Date: 5/2022  
Maintenance/Ownership: State


**Road Widths**




**Curves**




**Grades**




**Guardrails**




**Rumblestrips**




**Speed Zone**



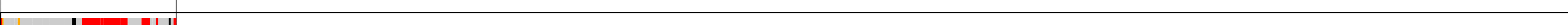
**Curves: Head-on, FTC6**




**Curves: Overturn, FTC7**




**Curves: Run-off Road, FTC8**




**Curves: Fixed Object, FTC9**




**Curves: Night Run-off Road, FTC10**




**Interstate: Overturn, FTC11**




**Tangents: Head-on, FTC12**



**Tangents: Overturn, FTC13**



**Tangents: Run-off Road, FTC14**



**Risk**

- Primary Risk
- High Risk
- Medium Risk
- Low Risk
- Minimal Risk
- Not a Focus Facility

**AADT**

2022	4038	61723	2132	3110
2021	476	50661	2055	3085
2020	2320	6449	1886	3734
2019	2744	31711	2227	4408
2018	1000	3000		4400

**Historic Projects**

- Unknown
- Retreatment
- Resurface
- Bituminous Mix
- Skinny Mix
- Bituminous Seal
- Bituminous Concrete
- Bituminous Macadam
- Cold Plane and
- Bituminous Concrete
- Concrete
- Surface Treated Gravel
- Plant Mix
- Reclaimed Base and Bituminous Concrete

**Functional Class**

- 1 - Interstate System
- 2 - Other
- 3 - Principal Arterial
- 4 - Minor Arterial
- 5 - Major Collector
- 6 - Minor Collector

**Speed Zones**

25	30	35	40	45	50	55	60	65
----	----	----	----	----	----	----	----	----

**Curves**

- Left (degrees)
- Right (degrees)

**Grades**

- Left (percent) grade up
- Right (percent) grade down

**Traffic Counters**

- Continuous (CTC)
- Weight-In-Motion (WIM)
- Short-Term, Scheduled
- Short-Term, Unscheduled

**Crash Locations**

- Fatal
- Property Damage Only
- Injury
- Unknown Crash Type

**High Crash Locations (HCL's)**

Sections (& Intersections)

HCL No.	201 - 300 (21 - 30)
1 - 100 (1 - 10)	301 - 400 (31 - 40)
101 - 200 (11 - 20)	401 - 800 (41 - 113)

**Mileage by Functional Class By Sheet**

134-3	4 - Minor Arterial	1.001
-------	--------------------	-------

Page Total Mileage: 1.001 mi

**Mileage by Town By Sheet**

DERBY - v191-1007	1.001 of 1.001
-------------------	----------------

Page Total Mileage: 1.001 mi

DISTRICT	TOWN	Date: 02/15/24	ROUTE
9	DERBY	1 of 1 TWN mileage: 0.0 to 1.001	VT-191 ETE mileage: 0.0 to 1.001