# Route Log and Progress Chart

**DRAFT**

Please Note: Errors and Omissions May Exist.
Contact the VTrans Mapping Section with questions or concerns.

| DISTRICT | TOWN | ROUTE |
|---|---|---|
| 9 | DERBY | VT-191 |

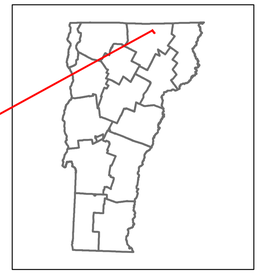

VERMONT 191 SOUTH

## Base Map

1 in = 500 feet

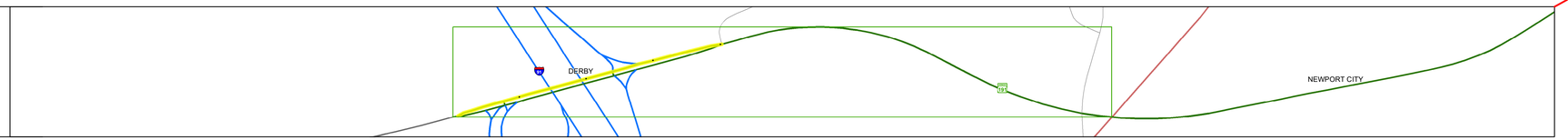


## Stick Diagram

- Town Center
- Intersecting State Routes (excl. ramps/approaches)
- Other Intersecting Highways, Ramps, Approaches
- Railroad Crossings
- Primary Structures
- Secondary Structures
- Divided State Highway
- State Highway
- Divided Town Highway
- Town Highway
- Streams (Hydraulic Structure)
- Town Boundary
- District Boundaries
- State/Town Highway Change
- Divided Highway Limits
- Ghost Section Boundary
- Federal Urban Area Limits

Scale: 1 INCH = 2,000 FEET

## Road Widths

## Curves

## Grades

## Guardrails

## Rumblestrips

## Speed Zone

## Curves: Head-on, FTC6

## Curves: Overturn, FTC7

## Curves: Run-off Road, FTC8

## Curves: Fixed Object, FTC9

## Curves: Night Run-off Road, FTC10

## Interstate: Overturn, FTC11

## Tangents: Head-on, FTC12

## Tangents: Overturn, FTC13

## Tangents: Run-off Road, FTC14



**Risk**

- Primary Risk
- High Risk
- Medium Risk
- Low Risk
- Minimal Risk
- Not a Focus Facility

## AADT




## STRUCTURE DESCRIPTIONS

**Historic Projects**

- Unknown
- Retreatment
- Resurface
- Bituminous Mix
- Skinny Mix
- Bituminous Seal
- Bituminous Concrete
- Bituminous Macadam
- Cold Plane and Bituminous Concrete
- Concrete
- Gravel
- Surface Treated Gravel
- Plant Mix
- Reclaimed Base and Bituminous Concrete

Indicated plans available - http://vtransmap01.aot.state.vt.us/rp/dpr/Diwebstore/

**Functional Class**

- 1 - Interstate System
- 2 - Other Freeways and Expressways
- 3 - Principal Arterial
- 4 - Minor Arterial
- 5 - Major Collector
- 6 - Minor Collector

**Speed Zones**

SPEED LIMIT 25, 30, 35, 40, 45, 50, 55, 60, 65

**Curves** (degrees): Left, Right

**Grades** (percent): grade up, grade down

**Road Widths** (ft)

**Traffic Counters**

- Continuous (CTC)
- Weigh-In-Motion (WIM)
- Short-Term, Scheduled
- Short-Term, Unscheduled

(counter ID)

**AADT** (AADT)

**Crash Locations**

- Fatal
- Injury
- Property Damage Only
- Unknown Crash Type

**High Crash Locations (HCL's)**

Sections (& Intersections)

HCL No.

- 1 - 100 (1 - 10)
- 101 - 200 (11 - 20)
- 201 - 300 (21 - 30)
- 301 - 400 (31 - 40)
- 401 - 800 (41 - 113)

**Mileage by Functional Class By Sheet**

| | | |
|---|---|---|
| 134-3 | 4 - Minor Arterial | 0.395 |

Page Total Mileage: 0.395 mi

**Mileage by Town By Sheet**

| | |
|---|---|
| DERBY - V191-1007S | 0.395 of 0.395 |

Page Total Mileage: 0.395 mi

| DISTRICT | TOWN | Date: 02/15/24 | ROUTE |
|---|---|---|---|
| 9 | DERBY | 1 of 1<br>TWN mileage: 0.007 to 0.402 | VT-191<br>ETE mileage: 0.007 to 0.402 |

For More Information Contact - Vermont Agency of Transportation, Policy, Planning and Intermodal Development Division - Mapping Section, 219 North Main Street, Barre, VT 05641 Telephone: 802-828-2600.