
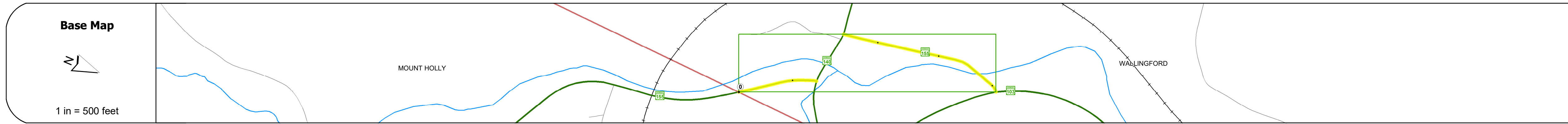
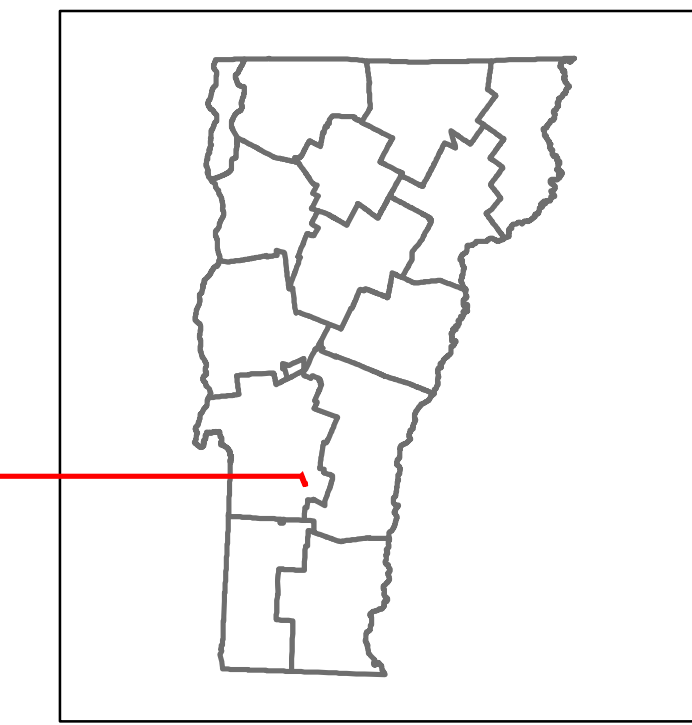


DISTRICT	TOWN	ROUTE
3	WALLINGFORD	VT-155



Road Widths	Travellane	Roadway	Lane Count	Base	Subbase
	22'	22'	2	18" Gravel	

Curves
Grades
Guardrails
Rumblestrips
Speed Zone
Curves: Head-on, FTC6
Curves: Overturn, FTC7
Curves: Run-off Road, FTC8
Curves: Fixed Object, FTC9
Curves: Night Run-off Road, FTC10
Interstate: Overturn, FTC11
Tangents: Head-on, FTC12
Tangents: Overturn, FTC13
Tangents: Run-off Road, FTC14

Risk
Primary Risk
High Risk
Medium Risk
Low Risk
Minimal Risk
Not a Focus Facility

AAADT
2022: 1220
2021: 985
2020: 869
2019: 1026
2018: 970

## STRUCTURE DESCRIPTIONS

**Bridge 15:**  
Stringer/multi-beam or girder - 1940  
Structure No: 200133001511252  
Length: 180'  
Height: 100.0'  
Width: 20.0'  
Weight Limit: 0  
Facility Carried: VT 00155 ML  
Structure Type: 2 SPAN ROLLED BEAM  
Features Intersected: MILL RIVER  
Surface: Bituminous  
Inspection Date: 4/2023  
Maintenance/Ownership: State

<b>Historic Projects</b> Unknown, Retreatment, Resurface, Bituminous Mix, Skiny Mix, Bituminous Seal Bituminous Concrete, Cold Plane and Bituminous Concrete, Concrete, Gravel, Plant Mix, Reclaimed Base and Bituminous Concrete	<b>Functional Class</b> 1- Interstate System, 2- Other, 3- Principal Arterial, 4- Minor Arterial, 5- Major Collector, 6- Minor Collector	<b>Curves</b> Left, Right, Grades (down/up), Road Widths	<b>Traffic Counters</b> Continuous (CTC), Weigh-In-Motion (WIM), Short-Term, Scheduled, Short-Term, Unscheduled	<b>Crash Locations</b> Fatal, Injury, Property Damage Only, Unknown Crash Type, High Crash Locations (HCL's)	<b>Mileage by Functional Class By Sheet</b> 0133 5 - Major collector 0.412	<b>Mileage by Town By Sheet</b> WALLINGFORD - V155-1125 Ghost Section - (VT-140, MM 6.259 to 6.173) 0.412 of 0.412	<b>DISTRICT</b> 3	<b>TOWN</b> WALLINGFORD	<b>Date:</b> 04/10/24	<b>ROUTE</b> VT-155 ETE mileage: 9.878 to 10.29
Page Total Mileage: 0.412 mi						Page Total Mileage: 0.412 mi				